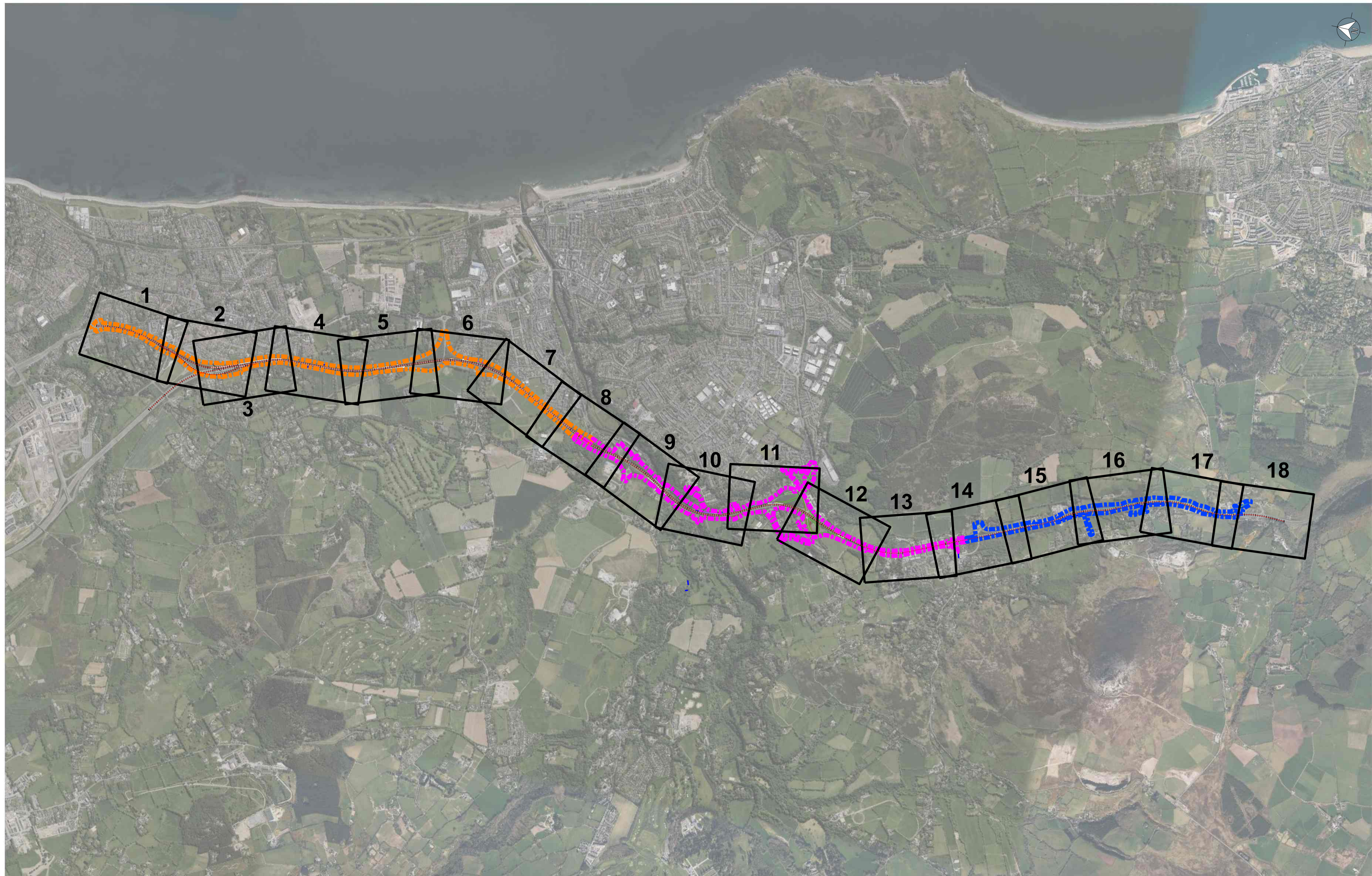


FOR INFORMATION



© Ordnance Survey Ireland. All rights reserved. Licence Number 2015-35CCMA/Dun Laoghaire-Rathdown County Council
 © Ordnance Survey Ireland. All rights reserved. Licence Number 2022/35CCMA/Wicklow County Council

Clients

TIIV
 Transport Infrastructure Ireland
 An Roinn Iompair
 Department of Transport

Comhairle Contae Chill Mhantáin
 Wicklow County Council

dlr
 Dublin Region Local Authorities

nra
 National Roads Authority

NTA
 Údair Náisiúnta Iompair
 National Transport Authority

Disclaimer Note:
 The design shown is draft only and is subject to change. More detailed assessments, ongoing studies and the information received from the public may result in changes to parts, or all of the Design. Any changes to the Design may affect the other information.

Nóta Séanta:
 Tá na Dearadh ina bfoin dréacht, d'fhéadfaí athraithe teacht air. Is mar toradh ar mheasúnaíthe níos, ar stadéar leanúnach agus ar eolas ón bpobal a dhéanfaí athruithe teacht ar an Dearadh ina iomláine nó ar chuid de. D'fhéadfaidh ag aon athrú ar an dearadh tionchar a bheith aige ar an eolas eile.

Consultant

ARUP

50 Ringsend Road
 Dublin 4
 D04 T6X0
 Ireland

T +353 1 233 4455
 F +353 1 668 3169
 W www.arup.com
 E dublin@arup.com

Job Title
 N11/M11 Bus Priority Interim Scheme

Scale at A1
 1:20 000 @A1

Date
 April 2025

Issue	Date	By	Chkd	Appd
P01	10/04/2025	EAM	MA	AC

Drawing Title
 Phase 2 Preferred Option
 Scheme Layout
 Keyplan

Drawing Status
 For Information

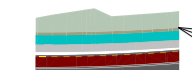












Drawing No
 265455-ARP-GEN-BIS-DR-CH-0000

Issue
 P01



FOR INFORMATION

LEGEND - PLAN

-  Fill Slopes
-  Proposed Road Geometry
-  Cut Slopes
-  Proposed Junction / Access Closure
-  Sub-Scheme A Boundary
-  Sub-Scheme B Boundary
-  Sub-Scheme C Boundary
-  Hard Shoulder Bus Priority Measure
-  Active Travel Facility
-  Existing Culvert
-  Proposed Retaining Wall
-  SGXX Sign Gantry
-  VMSXX Variable Message Sign

© Ordnance Survey Ireland. All rights reserved. Licence Number 2015-35CCMA/Dun Laoghaire-Rathdown County Council
 © Ordnance Survey Ireland. All rights reserved. Licence Number 2022/35CCMA/Wicklow County Council

Clients



Disclaimer Note:
 The design shown is draft only and is subject to change. More detailed assessments, ongoing studies and the information received from the public may result in changes to parts, or all of the Design. Any changes to the Design may affect the other information.
Nóta Séanta:
 Tá na Dearadh ina bfoin dréacht, d'fhéadfaí athraithe teacht air. Is mar toradh ar mheasúnaíthe níos, ar stadéar leanúnach agus ar eolas ón bpobal a dhéanfaí athruithe teacht ar an Dearadh ina iomláine nó ar chuid de. D'fhéadfaidh ag aon athrú ar an dearadh tionchar a bheith aige ar an eolas eile.

Consultant



50 Ringsend Road
 Dublin 4
 D04 T6X0
 Ireland

T +353 1 233 4455
 F +353 1 668 3169
 W www.arup.com
 E dublin@arup.com

Job Title
 N11/M11 Bus Priority Interim Scheme

Scale at A1
 1:1250 @ A1

Date
 April 2025

Issue	Date	By	Chkd	Appd
P01	10/04/2025	EAM	MA	AC

Drawing Title
 Phase 2 Preferred Option Scheme Layout Sheet 1 of 18

Drawing Status
 For Information

Drawing No
 265455-ARP-GEN-BIS-DR-CH-0001

Issue
 P01



FOR INFORMATION

LEGEND - PLAN

- Fill Slopes
- Proposed Road Geometry
- Cut Slopes
- Proposed Junction / Access Closure
- Sub-Scheme A Boundary
- Sub-Scheme B Boundary
- Sub-Scheme C Boundary
- Hard Shoulder Bus Priority Measure
- Active Travel Facility
- Existing Culvert
- Proposed Retaining Wall
- SGXX Sign Gantry
- VMSXX Variable Message Sign

© Ordnance Survey Ireland. All rights reserved. Licence Number 2015-35CCMA/Dun Laoghaire-Rathdown County Council
 © Ordnance Survey Ireland. All rights reserved. Licence Number 2022/35CCMA/Wicklow County Council

Clients

Disclaimer Note:
 The design shown is draft only and is subject to change. More detailed assessments, ongoing studies and the information received from the public may result in changes to parts, or all of the Design. Any changes to the Design may affect the other information.
Nóta Séanta:
 Tá na Dearadh ina bfoin dréacht, d'fhéadfai athraithe teacht air. Is mar toradh ar mheasúnaíthe níos, ar stadéar leanúnach agus ar eolas ón bpobal a dhéanfaí athruithe teacht ar an Dearadh ina iomláine nó ar chuid de. D'fhéadfadh ag aon athrú ar an dearadh tionchar a bheith aige ar an eolas eile.

Consultant

50 Ringsend Road
 Dublin 4
 D04 T6X0
 Ireland

T +353 1 233 4455
 F +353 1 668 3169
 W www.arup.com
 E dublin@arup.com

Job Title
 N11/M11 Bus Priority Interim Scheme

Scale at A1
 1:1250 @ A1

Date
 April 2025

Issue	Date	By	Chkd	Appd
P01	10/04/2025	EAM	MA	AC

Drawing Title
 Phase 2 Preferred Option Scheme Layout Sheet 2 of 18

Drawing Status
 For Information

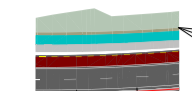










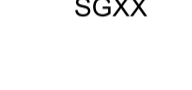

Drawing No
 265455-ARP-GEN-BIS-DR-CH-0002

Issue
 P01



FOR INFORMATION

LEGEND - PLAN

-  Fill Slopes
-  Proposed Road Geometry
-  Cut Slopes
-  Proposed Junction / Access Closure
-  Sub-Scheme A Boundary
-  Sub-Scheme B Boundary
-  Sub-Scheme C Boundary
-  Hard Shoulder Bus Priority Measure
-  Active Travel Facility
-  Existing Culvert
-  Proposed Retaining Wall
-  SGXX Sign Gantry
-  VMSXX Variable Message Sign

© Ordnance Survey Ireland. All rights reserved. Licence Number 2015-35CCMA/Dun Laoghaire-Rathdown County Council
 © Ordnance Survey Ireland. All rights reserved. Licence Number 2022/35CCMA/Wicklow County Council

Clients



Disclaimers:
 Tá na Dearadh ina bfoin dréacht, d'fhéadfaí athraithe teacht air. Is mar toradh ar mheasúnaíthe níos, ar stadéar leanúnach agus ar eolas ón bpobal a dhéanfaí athruithe teacht ar an Dearadh ina iomláine nó ar chuid de.
 D'fhéadfaidh ag aon athrú ar an dearadh tionchar a bheith aige ar an eolas eile.

Disclaimer Note:
 The design shown is draft only and is subject to change. More detailed assessments, ongoing studies and the information received from the public may result in changes to parts, or all of the Design. Any changes to the Design may affect the other information.

Consultant



50 Ringsend Road
 Dublin 4
 D04 T6X0
 Ireland

T +353 1 233 4455
 F +353 1 668 3169
 W www.arup.com
 E dublin@arup.com

Job Title
 N11/M11 Bus Priority Interim Scheme

Scale at A1
 1:1250 @ A1

Date
 April 2025

Issue	Date	By	Chkd	Appd
P01	10/04/2025	EAM	MA	AC

Drawing Title
 Phase 2 Preferred Option
 Scheme Layout
 Sheet 3 of 18

Drawing Status
 For Information

Drawing No
 265455-ARP-GEN-BIS-DR-CH-0004

Issue
 P01



FOR INFORMATION

LEGEND - PLAN

- Fill Slopes
- Proposed Road Geometry
- Cut Slopes
- Proposed Junction / Access Closure
- Sub-Scheme A Boundary
- Sub-Scheme B Boundary
- Sub-Scheme C Boundary
- Hard Shoulder Bus Priority Measure
- Active Travel Facility
- Existing Culvert
- Proposed Retaining Wall
- SGXX Sign Gantry
- VMSXX Variable Message Sign

BS04 Crinken Lane Overbridge

VMS01

Culvert CU01

Proposed termination of Bus Priority Measure upstream of Junction 5 southbound diverge. Buses merge into auxiliary lane with general diverging traffic.

VMS02

Proposed commencement of Bus Priority Measure downstream of Junction 5 northbound merge. Buses diverge from the auxiliary lane into the Hard Shoulder Bus Priority Measure. Other vehicles remain in general traffic lanes.

© Ordnance Survey Ireland. All rights reserved. Licence Number 2015-35CCMA/Dun Laoghaire-Rathdown County Council
© Ordnance Survey Ireland. All rights reserved. Licence Number 2022/35CCMA/Wicklow County Council

Clients

Disclaimer Note:
The design shown is draft only and is subject to change. More detailed assessments, ongoing studies and the information received from the public may result in changes to parts, or all of the Design. Any changes to the Design may affect the other information.

Nóta Séanta:
Tá na Dearadh ina bfoin dréacht, d'fhéadfaí athraithe teacht air. Is mar toradh ar mheasúnaíthe níos, ar stadéar leanúnach agus ar eolas ón bpobal a dhéanfaí athruithe teacht ar an Dearadh ina iomláine nó ar chuid de. D'fhéadfaidh ag aon athrú ar an dearadh tionchar a bheith aige ar an eolas eile.

Consultant

50 Ringsend Road
Dublin 4
D04 T6X0
Ireland

T +353 1 233 4455
F +353 1 668 3169
W www.arup.com
E dublin@arup.com

Job Title
N11/M11 Bus Priority Interim Scheme

Scale at A1
1:1250 @ A1

Date
April 2025

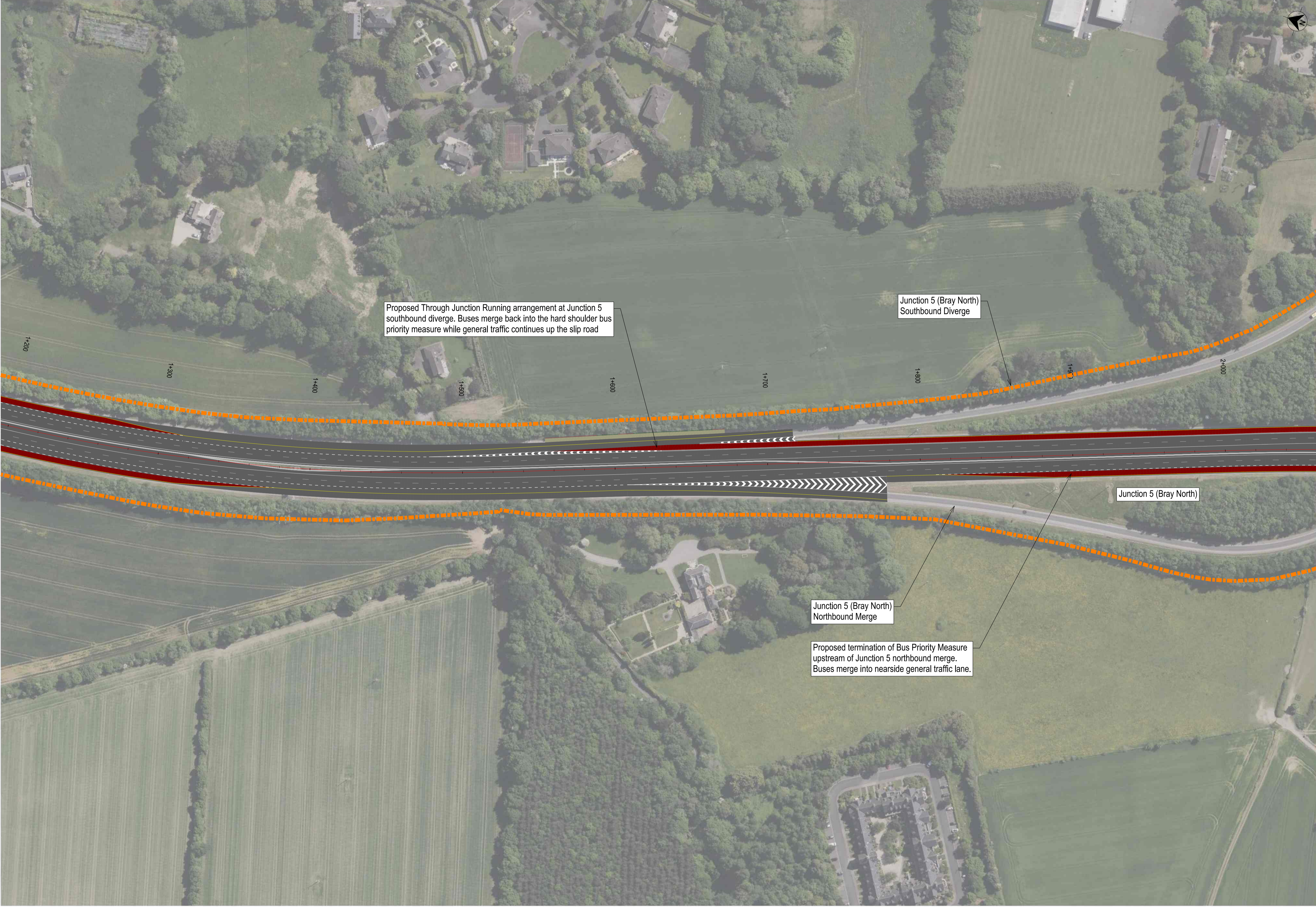
Issue	Date	By	Chkd	Appd
P01	10/04/2025	EAM	MA	AC

Drawing Title
Phase 2 Preferred Option Scheme Layout Sheet 4 of 18

Drawing Status
For Information














Drawing No
265455-ARP-GEN-BIS-DR-CH-0005

Issue
P01



FOR INFORMATION

LEGEND - PLAN

-  Fill Slopes
-  Proposed Road Geometry
-  Cut Slopes
-  Proposed Junction / Access Closure
-  Sub-Scheme A Boundary
-  Sub-Scheme B Boundary
-  Sub-Scheme C Boundary
-  Hard Shoulder Bus Priority Measure
-  Active Travel Facility
-  Existing Culvert
-  Proposed Retaining Wall
-  SGXX Sign Gantry
-  VMSXX Variable Message Sign

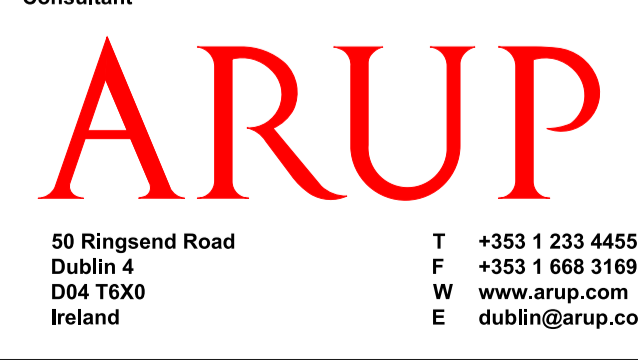
© Ordnance Survey Ireland. All rights reserved. Licence Number 2015-35CCMA/Dun Laoghaire-Rathdown County Council
 © Ordnance Survey Ireland. All rights reserved. Licence Number 2022/35CCMA/Wicklow County Council

Clients



Disclaimer Note:
 The design shown is draft only and is subject to change. More detailed assessments, ongoing studies and the information received from the public may result in changes to parts, or all of the Design. Any changes to the Design may affect the other information.
Nóta Séanta:
 Tá na Dearadh ina bfoin dréacht, d'fhéadfaí athraithe teacht air. Is mar toradh ar mheasúnaíthe níos, ar stadéar leanúnach agus ar eolas ón bpobal a dhéanfaí athruithe teacht ar an Dearadh ina iomláine nó ar chuid de. D'fhéadfaidh ag aon athrú ar an dearadh tionchar a bheith aige ar an eolas eile.

Consultant



50 Ringsend Road
 Dublin 4
 D04 T6X0
 Ireland

T +353 1 233 4455
 F +353 1 668 3169
 W www.arup.com
 E dublin@arup.com

Job Title
 N11/M11 Bus Priority Interim Scheme

Scale at A1
 1:1250 @ A1

Date
 April 2025

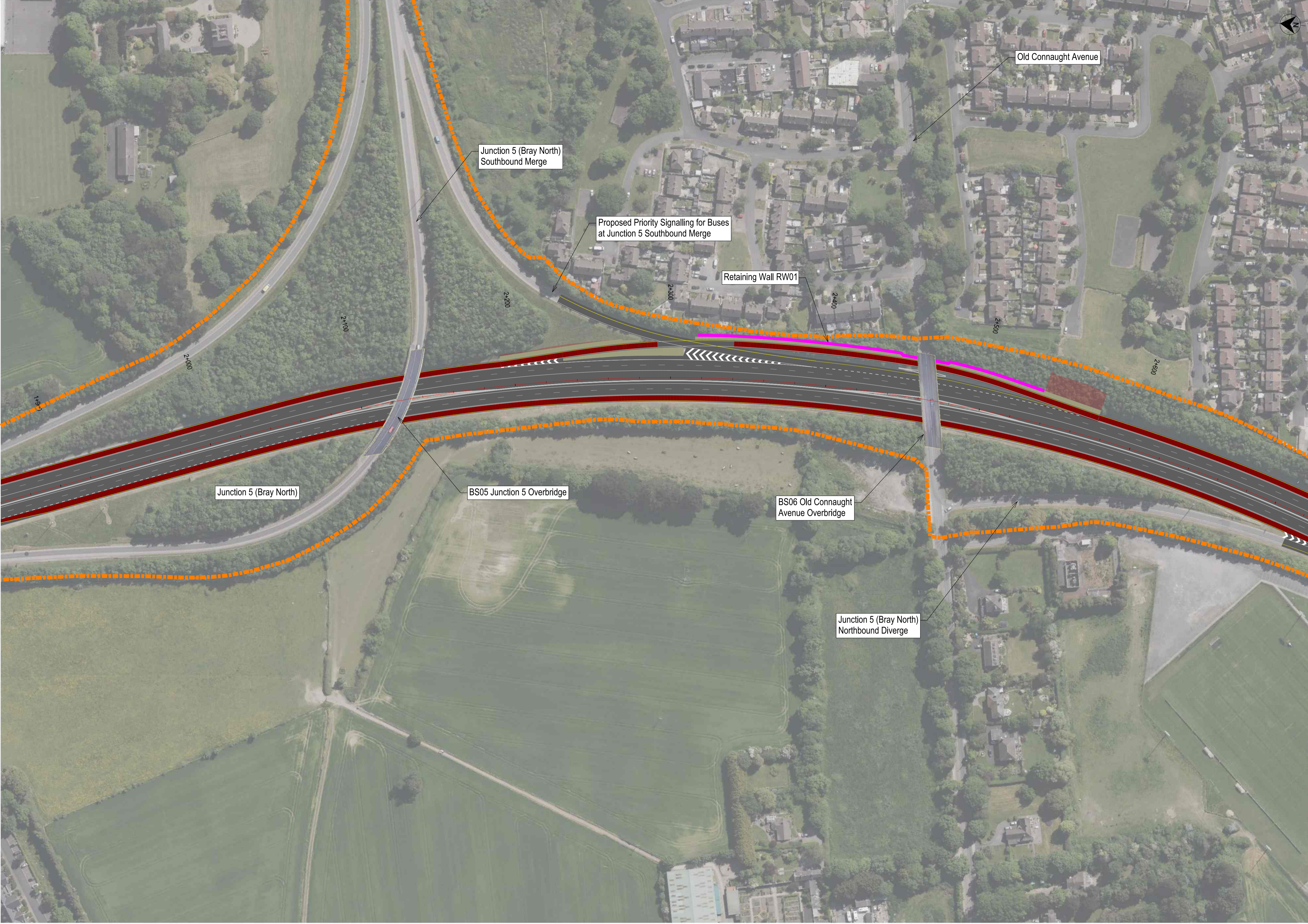
Issue	Date	By	Chkd	Appd
P01	10/04/2025	EAM	MA	AC

Drawing Title
 Phase 2 Preferred Option Scheme Layout Sheet 5 of 18

Drawing Status
 For Information

Drawing No
 265455-ARP-GEN-BIS-DR-CH-0006

Issue
 P01



FOR INFORMATION

LEGEND - PLAN

- Fill Slopes
- Proposed Road Geometry
- Cut Slopes
- Proposed Junction / Access Closure
- Sub-Scheme A Boundary
- Sub-Scheme B Boundary
- Sub-Scheme C Boundary
- Hard Shoulder Bus Priority Measure
- Active Travel Facility
- Existing Culvert
- Proposed Retaining Wall
- SGXX Sign Gantry
- VMSXX Variable Message Sign

© Ordnance Survey Ireland. All rights reserved. Licence Number 2015-35CCMA/Dun Laoghaire-Rathdown County Council
 © Ordnance Survey Ireland. All rights reserved. Licence Number 2022/35CCMA/Wicklow County Council

Clients

Disclaimer Note:
 The design shown is draft only and is subject to change. More detailed assessments, ongoing studies and the information received from the public may result in changes to parts, or all of the Design. Any changes to the Design may affect the other information.

Nóta Séanta:
 Tá na Dearadh ina bfoin dréacht, d'fhéadfaí athraithe teacht air. Is mar toradh ar mheasúnaíthe níos, ar stadéar leanúnach agus ar eolas ón bpobal a dhéanfaí athruithe teacht ar an Dearadh ina iomláine nó ar chuid de. D'fhéadfaidh ag aon athrú ar an dearadh tionchar a bheith aige ar an eolas eile.

Consultant

50 Ringsend Road
 Dublin 4
 D04 T6X0
 Ireland

T +353 1 233 4455
 F +353 1 668 3169
 W www.arup.com
 E dublin@arup.com

Job Title
 N11/M11 Bus Priority Interim Scheme

Scale at A1
 1:1250 @ A1

Date
 April 2025

Issue	Date	By	Chkd	Appd
P01	10/04/2025	EAM	MA	AC

Drawing Title
 Phase 2 Preferred Option Scheme Layout Sheet 6 of 18

Drawing Status

For Information

Drawing No: 265455-ARP-GEN-BIS-DR-CH-0007
 Issue: P01



FOR INFORMATION

LEGEND - PLAN

- Fill Slopes
- Proposed Road Geometry
- Cut Slopes
- Proposed Junction / Access Closure
- Sub-Scheme A Boundary
- Sub-Scheme B Boundary
- Sub-Scheme C Boundary
- Hard Shoulder Bus Priority Measure
- Active Travel Facility
- Existing Culvert
- Proposed Retaining Wall
- SGXX Sign Gantry
- VMSXX Variable Message Sign

Proposed Through Junction Running arrangement at Junction 5 northbound diverge. Buses merge back into the hard shoulder bus priority measure while general traffic continues up the slip lane.

Bray Emmets GAA

© Ordnance Survey Ireland. All rights reserved. Licence Number 2015-35CCMA/Dun Laoghaire-Rathdown County Council
© Ordnance Survey Ireland. All rights reserved. Licence Number 2022/35CCMA/Wicklow County Council

Clients

Disclaimer Note:
The design shown is draft only and is subject to change. More detailed assessments, ongoing studies and the information received from the public may result in changes to parts, or all of the Design. Any changes to the Design may affect the other information.

Nóta Séanta:
Tá na Dearadh ina bfoin dréacht, d'fhéadfaí athraithe teacht air. Is mar toradh ar mheasúnaíthe níos, ar stadéar leanúnach agus ar eolas ón bpobal a dhéanfaí athruithe teacht ar an Dearadh ina iomláine nó ar chuid de. D'fhéadfaidh ag aon athrú ar an dearadh tionchar a bheith aige ar an eolas eile.

Consultant

50 Ringsend Road
Dublin 4
D04 T6X0
Ireland

T +353 1 233 4455
F +353 1 668 3169
W www.arup.com
E dublin@arup.com

Job Title
N11/M11 Bus Priority Interim Scheme

Scale at A1
1:1250 @ A1

Date
April 2025

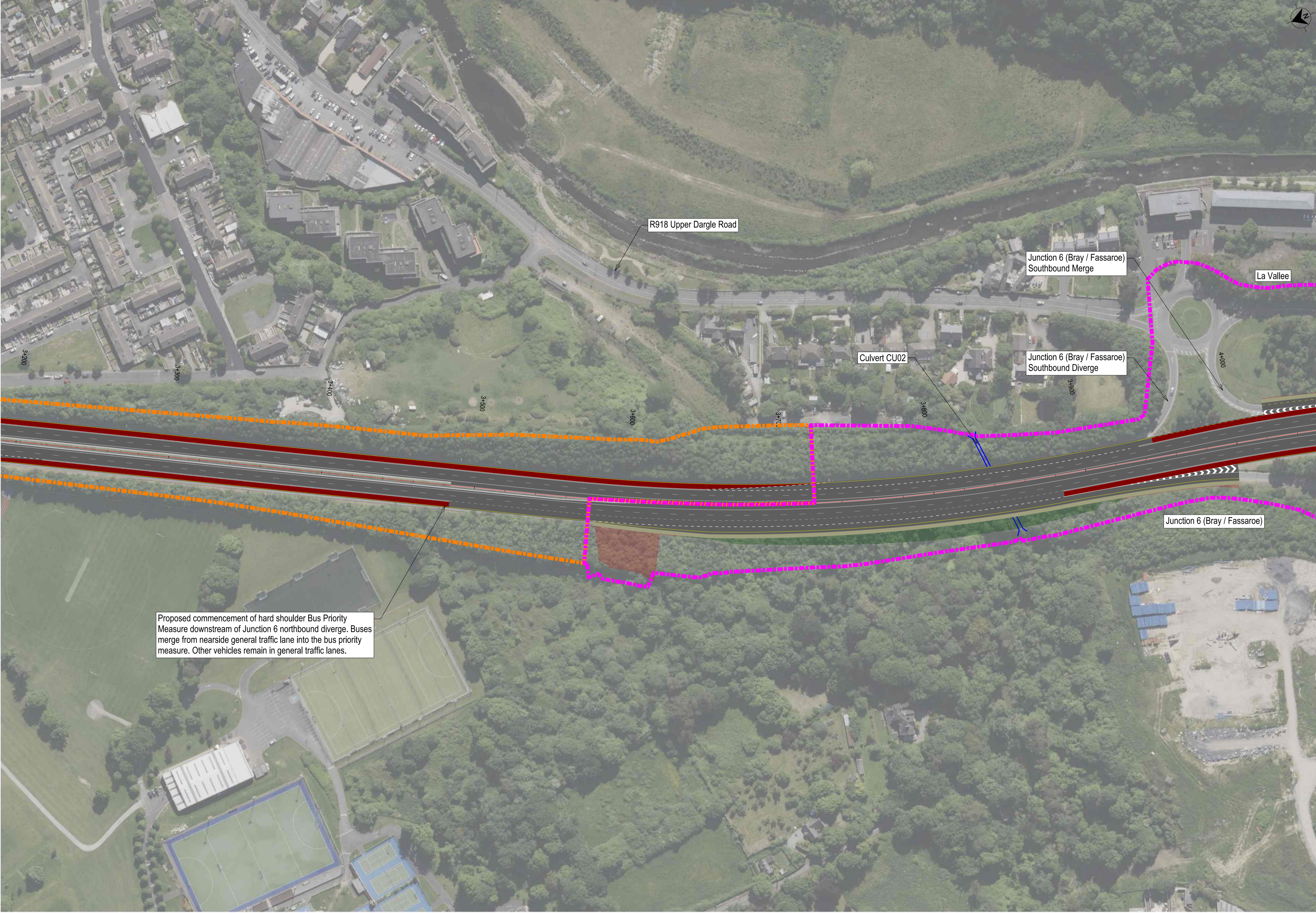
Issue	Date	By	Chkd	Appd
P01	10/04/2025	EAM	MA	AC

Drawing Title
Phase 2 Preferred Option Scheme Layout Sheet 7 of 18

Drawing Status
For Information

Drawing No
265455-ARP-GEN-BIS-DR-CH-0008

Issue
P01



FOR INFORMATION

LEGEND - PLAN

- Fill Slopes
- Proposed Road Geometry
- Cut Slopes
- Proposed Junction / Access Closure
- Sub-Scheme A Boundary
- Sub-Scheme B Boundary
- Sub-Scheme C Boundary
- Hard Shoulder Bus Priority Measure
- Active Travel Facility
- Existing Culvert
- Proposed Retaining Wall
- SGXX Sign Gantry
- VMSXX Variable Message Sign

© Ordnance Survey Ireland. All rights reserved. Licence Number 2015-35CCMA/Dun Laoghaire-Rathdown County Council
 © Ordnance Survey Ireland. All rights reserved. Licence Number 2022/35CCMA/Wicklow County Council

Clients

Disclaimer Note:
 The design shown is draft only and is subject to change. More detailed assessments, ongoing studies and the information received from the public may result in changes to parts, or all of the Design. Any changes to the Design may affect the other information.

Nóta Séanta:
 Tá na Dearadh ina bfoin dréacht, d'fhéadfaí athraithe teacht air. Is mar toradh ar mheasúnaíthe níos, ar stadéar leanúnach agus ar eolas ón bpobal a dhéanfaí athruithe teacht ar an Dearadh ina iomláine nó ar chuid de. D'fhéadfaidh ag aon athrú ar an dearadh tionchar a bheith aige ar an eolas eile.

Consultant

50 Ringsend Road
 Dublin 4
 D04 T6X0
 Ireland

T +353 1 233 4455
 F +353 1 668 3169
 W www.arup.com
 E dublin@arup.com

Job Title
 N11/M11 Bus Priority Interim Scheme

Scale at A1
 1:1250 @ A1

Date
 April 2025

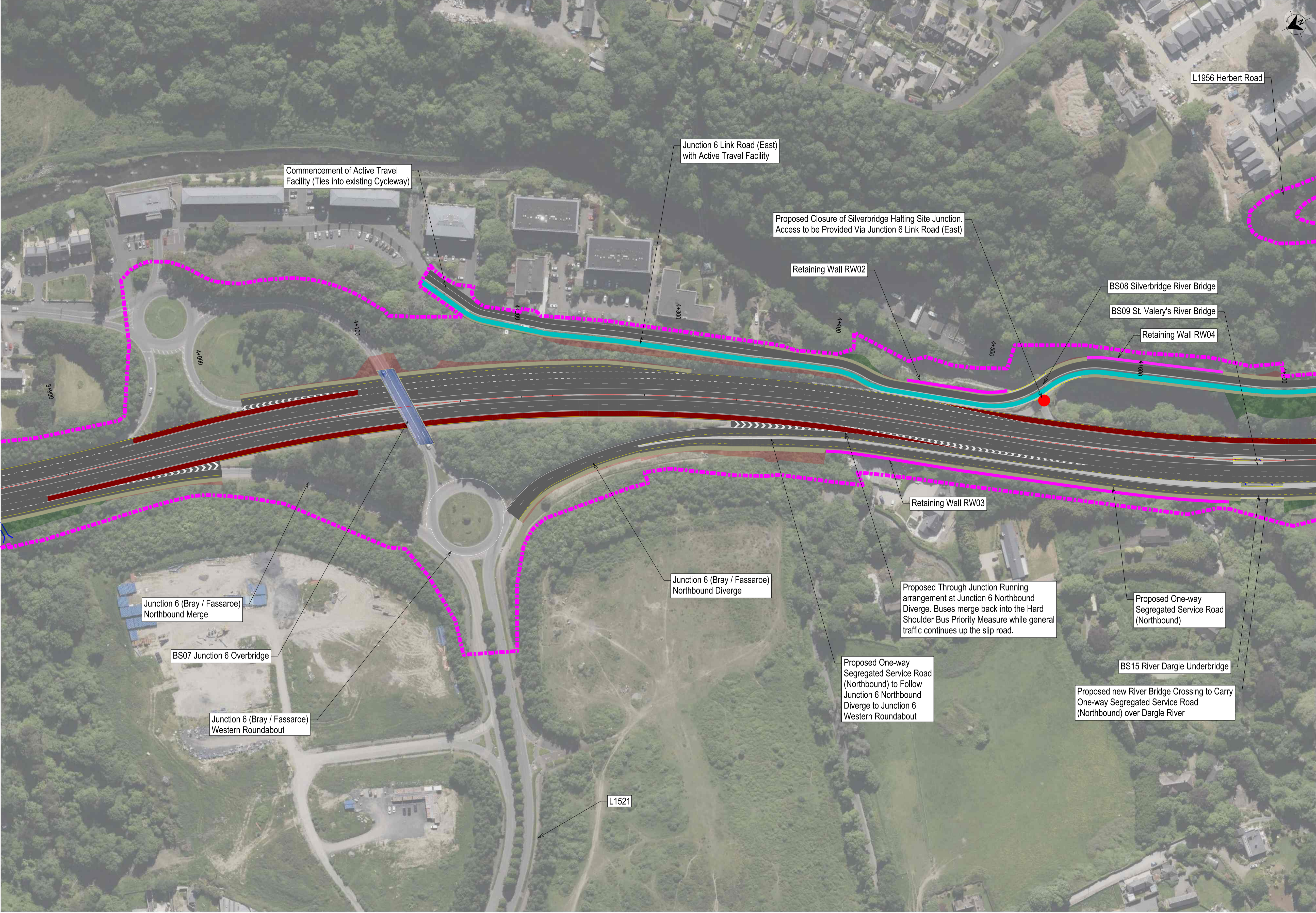
Issue	Date	By	Chkd	Appd
P01	10/04/2025	EAM	MA	AC

Drawing Title
 Phase 2 Preferred Option Scheme Layout Sheet 8 of 18

Drawing Status
 For Information

Drawing No
 265455-ARP-GEN-BIS-DR-CH-0009

Issue
 P01



FOR INFORMATION

LEGEND - PLAN

- Fill Slopes
- Proposed Road Geometry
- Cut Slopes
- Proposed Junction / Access Closure
- Sub-Scheme A Boundary
- Sub-Scheme B Boundary
- Sub-Scheme C Boundary
- Hard Shoulder Bus Priority Measure
- Active Travel Facility
- Existing Culvert
- Proposed Retaining Wall
- SGXX Sign Gantry
- VMSXX Variable Message Sign

© Ordnance Survey Ireland. All rights reserved. Licence Number 2015-35CCMA/Dun Laoghaire-Rathdown County Council
 © Ordnance Survey Ireland. All rights reserved. Licence Number 2022/35CCMA/Wicklow County Council

Clients

Disclaimer Note:
 The design shown is draft only and is subject to change. More detailed assessments, ongoing studies and the information received from the public may result in changes to parts, or all of the Design. Any changes to the Design may affect the other information.
Nóta Séanta:
 Tá na Dearadh ina bfoin dréacht, d'fhéadfaí athraithe teacht air. Is mar toradh ar mheasúnaíthe níos, ar stadéar leanúnach agus ar eolas ón bpobal a dhéanfaí athruithe teacht ar an Dearadh ina iomláine nó ar chuid de. D'fhéadfaidh ag aon athrú ar an dearadh tionchar a bheith aige ar an eolas eile.

Consultant

50 Ringsend Road
 Dublin 4
 D04 T6X0
 Ireland

T +353 1 233 4455
 F +353 1 668 3169
 W www.arup.com
 E dublin@arup.com

Job Title
 N11/M11 Bus Priority Interim Scheme

Scale at A1
 1:1250 @ A1

Date
 April 2025

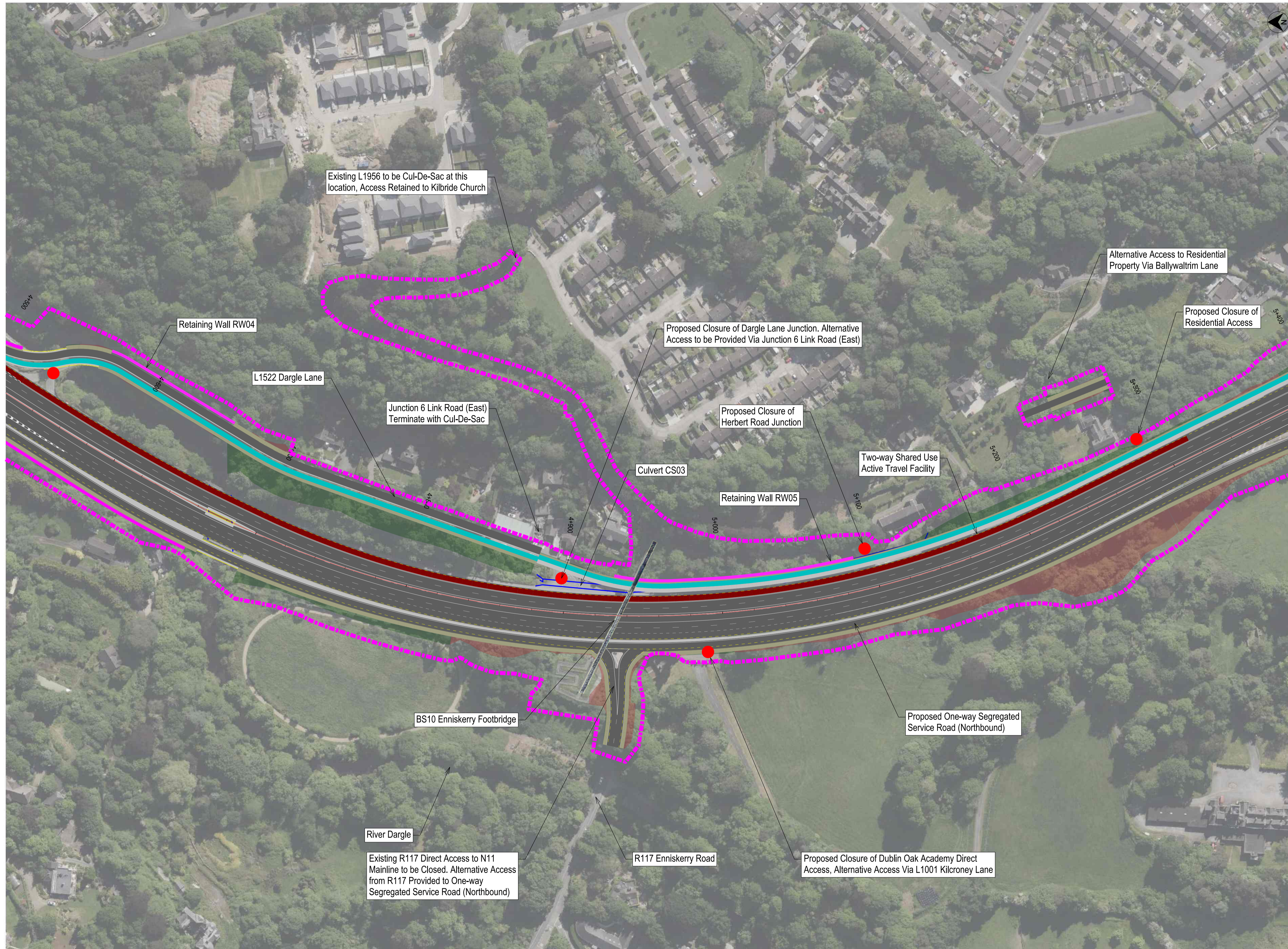
Issue	Date	By	Chkd	Appd
P01	10/04/2025	EAM	MA	AC

Drawing Title
 Phase 2 Preferred Option Scheme Layout
 Sheet 9 of 18

Drawing Status
 For Information

Drawing No
 265455-ARP-GEN-BIS-DR-CH-0010

Issue
 P01



FOR INFORMATION

LEGEND - PLAN

- Fill Slopes
- Proposed Road Geometry
- Cut Slopes
- Proposed Junction / Access Closure
- Sub-Scheme A Boundary
- Sub-Scheme B Boundary
- Sub-Scheme C Boundary
- Hard Shoulder Bus Priority Measure
- Active Travel Facility
- Existing Culvert
- Proposed Retaining Wall
- SGXX Sign Gantry
- VMSXX Variable Message Sign

© Ordnance Survey Ireland. All rights reserved. Licence Number 2015-35CCMA/Dun Laoghaire-Rathdown County Council
 © Ordnance Survey Ireland. All rights reserved. Licence Number 2022/35CCMA/Wicklow County Council

Clients

Disclaimer Note:
 The design shown is draft only and is subject to change. More detailed assessments, ongoing studies and the information received from the public may result in changes to parts, or all of the Design. Any changes to the Design may affect the other information.

Nóta Séanta:
 Tá na Dearadh ina bfoin dréacht, d'fhéadfaí athraithe teacht air. Is mar toradh ar mheasúnaíthe níos, ar stadéar leanúnach agus ar eolas ón bpobal a dhéanfaí athruithe teacht ar an Dearadh ina iomláine nó ar chuid de. D'fhéadfaidh ag aon athrú ar an dearadh tionchar a bheith aige ar an eolas eile.

Consultant

50 Ringsend Road
 Dublin 4
 D04 T6X0
 Ireland

T +353 1 233 4455
 F +353 1 668 3169
 W www.arup.com
 E dublin@arup.com

Job Title
 N11/M11 Bus Priority Interim Scheme

Scale at A1
 1:1250 @ A1

Date
 April 2025

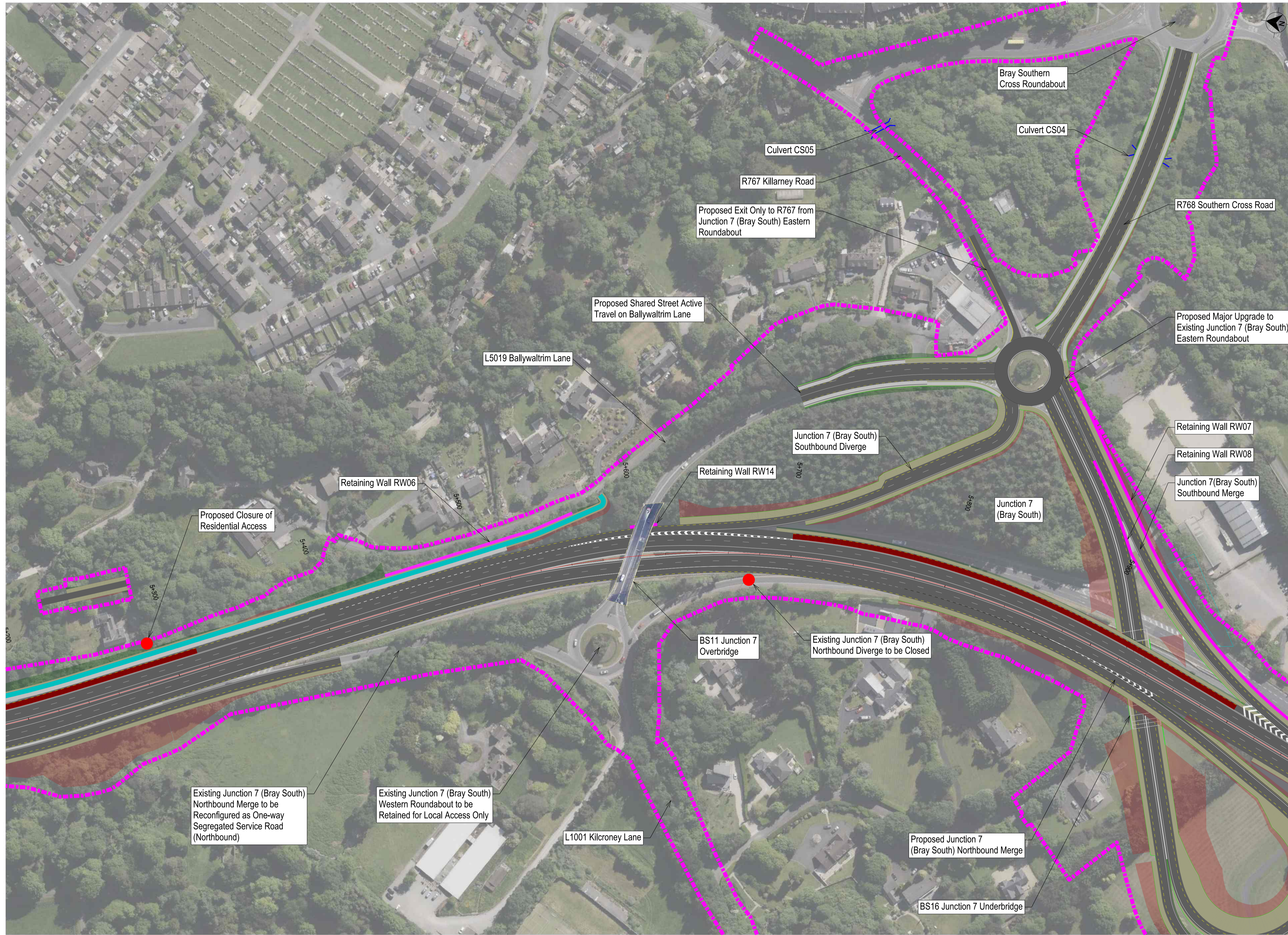
Issue	Date	By	Chkd	Appd
P01	10/04/2025	EAM	MA	AC

Drawing Title
 Phase 2 Preferred Option Scheme Layout Sheet 10 of 18

Drawing Status
 For Information

Drawing No
 265455-ARP-GEN-BIS-DR-CH-0011

Issue
 P01



FOR INFORMATION

LEGEND - PLAN

- Fill Slopes
- Proposed Road Geometry
- Cut Slopes
- Proposed Junction / Access Closure
- Sub-Scheme A Boundary
- Sub-Scheme B Boundary
- Sub-Scheme C Boundary
- Hard Shoulder Bus Priority Measure
- Active Travel Facility
- Existing Culvert
- Proposed Retaining Wall
- SGXX Sign Gantry
- VMSXX Variable Message Sign

© Ordnance Survey Ireland. All rights reserved. Licence Number 2015-35CCMA/Dun Laoghaire-Rathdown County Council
 © Ordnance Survey Ireland. All rights reserved. Licence Number 2022/35CCMA/Wicklow County Council

Clients

Disclaimer Note:
 The design shown is draft only and is subject to change. More detailed assessments, ongoing studies and the information received from the public may result in changes to parts, or all of the Design. Any changes to the Design may affect the other information.

Nóta Séanta:
 Tá na Dearadh ina bfoin dréacht, d'fhéadfaí athraithe teacht air. Is mar toradh ar mheasúnaithe níos, ar stadéar leanúnach agus ar eolas ón bpobal a dhéanfaí athruithe teacht ar an Dearadh ina iomláine nó ar chuid de. D'fhéadfaidh ag aon athrú ar an dearadh tionchar a bheith aige ar an eolas eile.

Consultant

50 Ringsend Road
 Dublin 4
 D04 T6X0
 Ireland

T +353 1 233 4455
 F +353 1 668 3169
 W www.arup.com
 E dublin@arup.com

Job Title
 N11/M11 Bus Priority Interim Scheme

Scale at A1
 1:1250 @ A1

Date
 April 2025

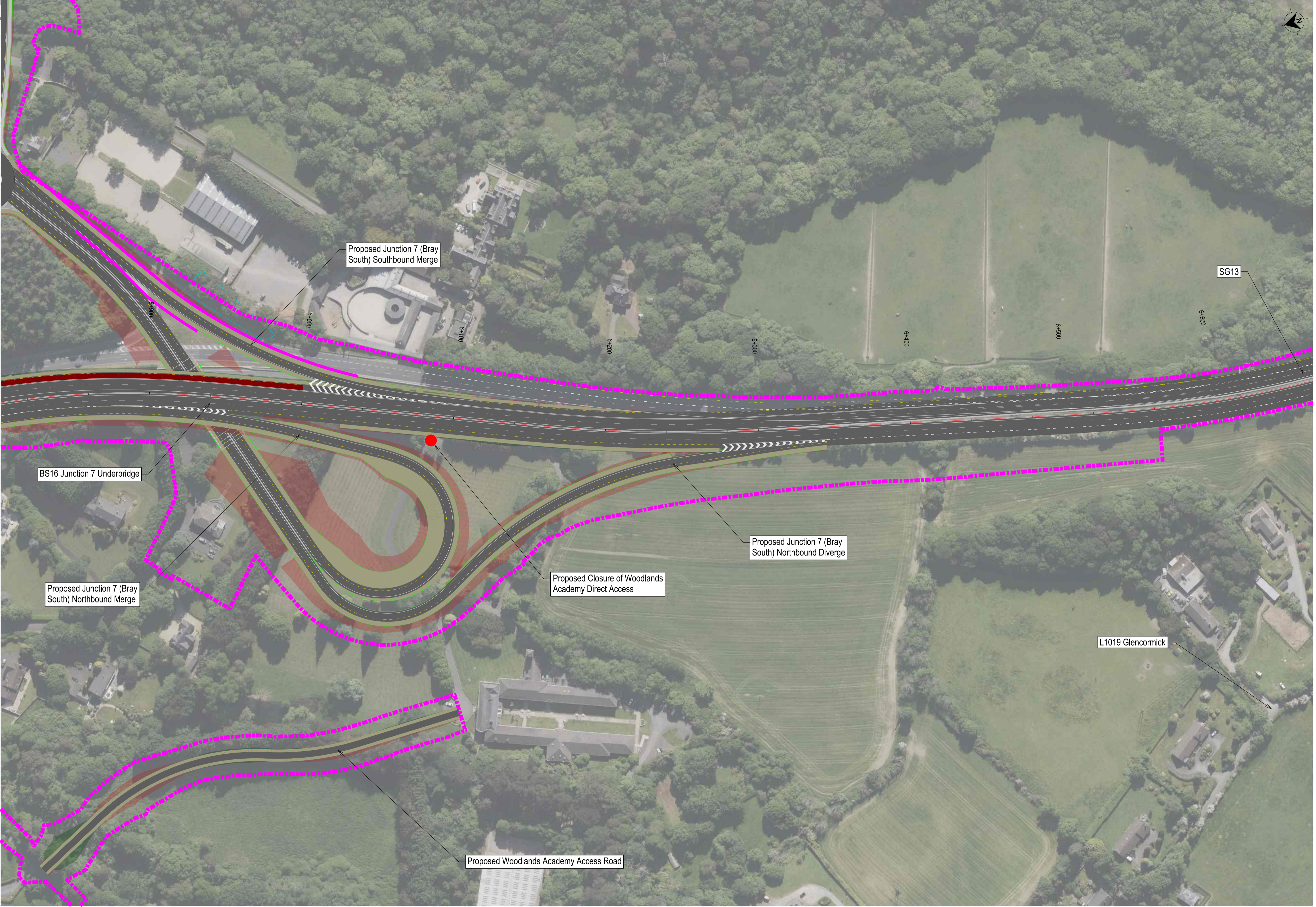
Issue	Date	By	Chkd	Appd
P01	10/04/2025	EAM	MA	AC

Drawing Title
 Phase 2 Preferred Option Scheme Layout Sheet 11 of 18

Drawing Status
 For Information

Drawing No
 265455-ARP-GEN-BIS-DR-CH-0012

Issue
 P01



FOR INFORMATION

LEGEND - PLAN

- Fill Slopes
- Proposed Road Geometry
- Cut Slopes
- Proposed Junction / Access Closure
- Sub-Scheme A Boundary
- Sub-Scheme B Boundary
- Sub-Scheme C Boundary
- Hard Shoulder Bus Priority Measure
- Active Travel Facility
- Existing Culvert
- Proposed Retaining Wall
- SGXX Sign Gantry
- VMSXX Variable Message Sign

© Ordnance Survey Ireland. All rights reserved. Licence Number 2015-35CCMA/Dun Laoghaire-Rathdown County Council
 © Ordnance Survey Ireland. All rights reserved. Licence Number 2022/35CCMA/Wicklow County Council

Clients

Disclaimer Note:
 The design shown is draft only and is subject to change. More detailed assessments, ongoing studies and the information received from the public may result in changes to parts, or all of the Design. Any changes to the Design may affect the other information.

Nóta Séanta:
 Tá na Dearadh ina bfoin dréacht, d'fhéadfaí athraithe teacht air. Is mar toradh ar mheasúnaíthe níos, ar stadéar leanúnach agus ar eolas ón bpobal a dhéanfaí athruithe teacht ar an Dearadh ina iomláine nó ar chuid de. D'fhéadfaidh ag aon athrú ar an dearadh tionchar a bheith aige ar an eolas eile.

Consultant

50 Ringsend Road
 Dublin 4
 D04 T6X0
 Ireland

T +353 1 233 4455
 F +353 1 668 3169
 W www.arup.com
 E dublin@arup.com

Job Title
 N11/M11 Bus Priority Interim Scheme

Scale at A1
 1:1250 @ A1

Date
 April 2025

Issue	Date	By	Chkd	Appd
P01	10/04/2025	EAM	MA	AC

Drawing Title
 Phase 2 Preferred Option Scheme Layout Sheet 12 of 18

Drawing Status
 For Information

Drawing No
 265455-ARP-GEN-BIS-DR-CH-0013

Issue
 P01



FOR INFORMATION

LEGEND - PLAN

- Fill Slopes
- Proposed Road Geometry
- Cut Slopes
- Proposed Junction / Access Closure
- Sub-Scheme A Boundary
- Sub-Scheme B Boundary
- Sub-Scheme C Boundary
- Hard Shoulder Bus Priority Measure
- Active Travel Facility
- Existing Culvert
- Proposed Retaining Wall
- SGXX Sign Gantry
- VMSXX Variable Message Sign

© Ordnance Survey Ireland. All rights reserved. Licence Number 2015-35CCMA/Dun Laoghaire-Rathdown County Council
 © Ordnance Survey Ireland. All rights reserved. Licence Number 2022/35CCMA/Wicklow County Council

Clients

Disclaimer Note:
 The design shown is draft only and is subject to change. More detailed assessments, ongoing studies and the information received from the public may result in changes to parts, or all of the Design. Any changes to the Design may affect the other information.

Nóta Séanta:
 Tá na Dearadh ina bfoin dréacht, d'fhéadfaí athraithe teacht air. Is mar toradh ar mheasúnaíthe níos, ar stadéar leanúnach agus ar eolas ón bpobal a dhéanfaí athruithe teacht ar an Dearadh ina iomláine nó ar chuid de. D'fhéadfaidh ag aon athrú ar an dearadh tionchar a bheith aige ar an eolas eile.

Consultant

50 Ringsend Road
 Dublin 4
 D04 T6X0
 Ireland

T +353 1 233 4455
 F +353 1 668 3169
 W www.arup.com
 E dublin@arup.com

Job Title
 N11/M11 Bus Priority Interim Scheme

Scale at A1
 1:1250 @ A1

Date
 April 2025

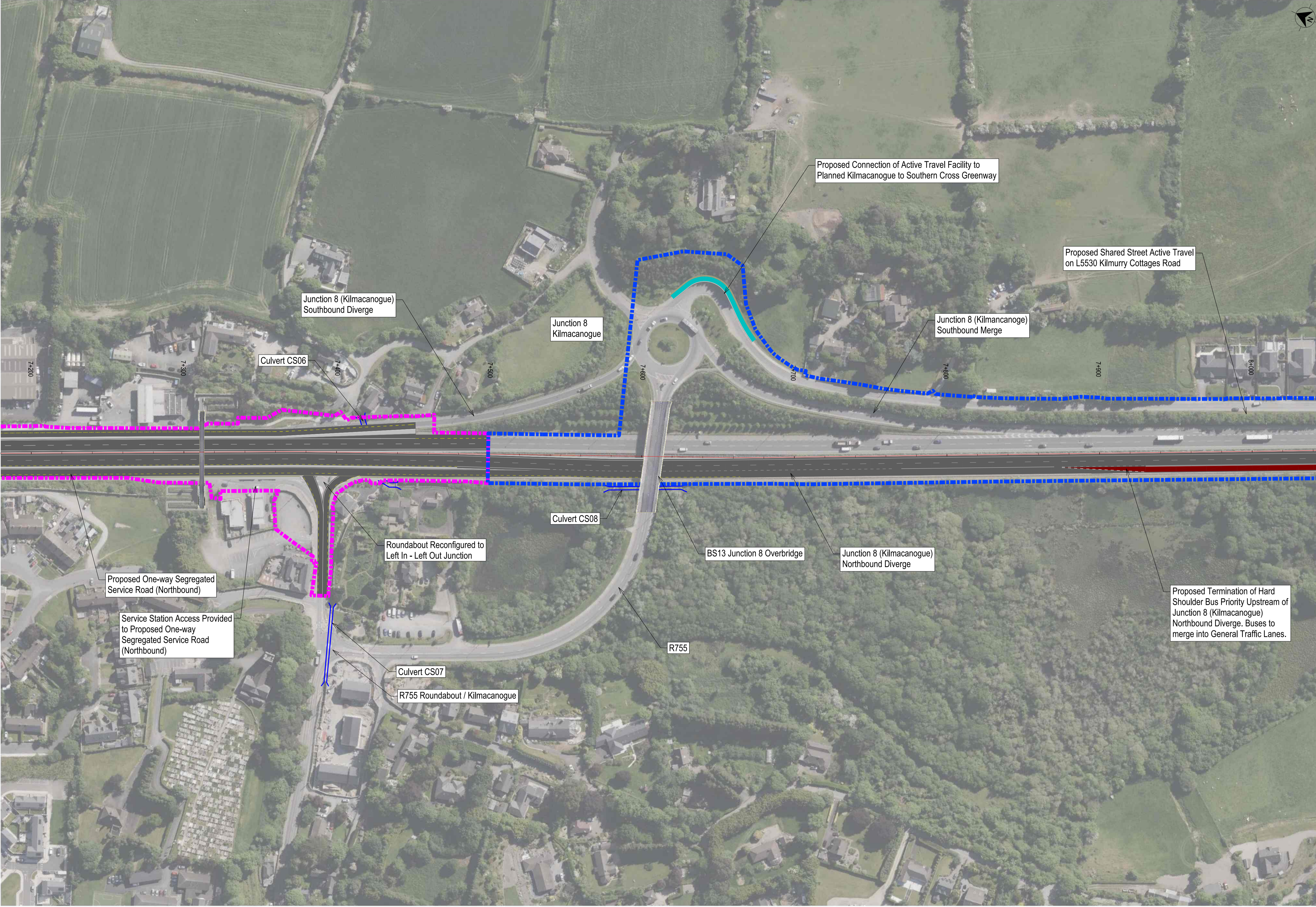
Issue	Date	By	Chkd	Appd
P01	10/04/2025	EAM	MA	AC

Drawing Title
 Phase 2 Preferred Option Scheme Layout Sheet 13 of 18

Drawing Status
 For Information

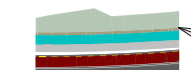












Drawing No
 265455-ARP-GEN-BIS-DR-CH-0014

Issue
 P01



FOR INFORMATION

LEGEND - PLAN

-  Fill Slopes
-  Proposed Road Geometry
-  Cut Slopes
-  Proposed Junction / Access Closure
-  Sub-Scheme A Boundary
-  Sub-Scheme B Boundary
-  Sub-Scheme C Boundary
-  Hard Shoulder Bus Priority Measure
-  Active Travel Facility
-  Existing Culvert
-  Proposed Retaining Wall
-  SGXX Sign Gantry
-  VMSXX Variable Message Sign

© Ordnance Survey Ireland. All rights reserved. Licence Number 2015-35CCMA/Dun Laoghaire-Rathdown County Council
 © Ordnance Survey Ireland. All rights reserved. Licence Number 2022/35CCMA/Wicklow County Council

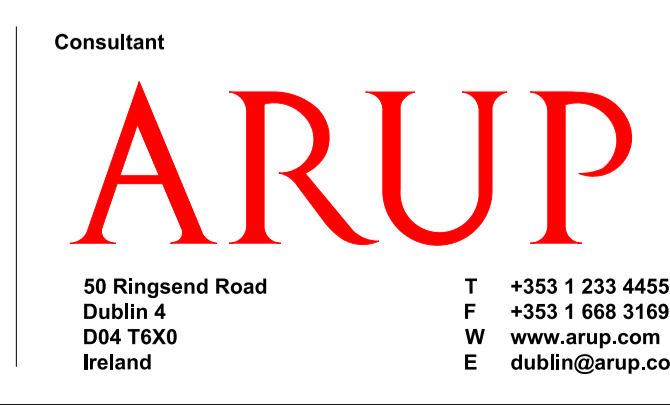
Clients



Disclaimer Note:
 The design shown is draft only and is subject to change. More detailed assessments, ongoing studies and the information received from the public may result in changes to parts, or all of the Design. Any changes to the Design may affect the other information.

Nóta Séanta:
 Tá na Dearadh ina bfoin dréacht, d'fhéadfai athraithe teacht air. Is mar toradh ar mheasúnaíthe níos, ar stadéar leanúnach agus ar eolas ón bpobal a dhéanfaí athruithe teacht ar an Dearadh ina iomláine nó ar chuid de. D'fhéadfadh ag aon athrú ar an dearadh tionchar a bheith aige ar an eolas eile.

Consultant



50 Ringsend Road
 Dublin 4
 D04 T6X0
 Ireland

T +353 1 233 4455
 F +353 1 668 3169
 W www.arup.com
 E dublin@arup.com

Job Title
 N11/M11 Bus Priority Interim Scheme

Scale at A1
 1:1250 @ A1

Date
 April 2025

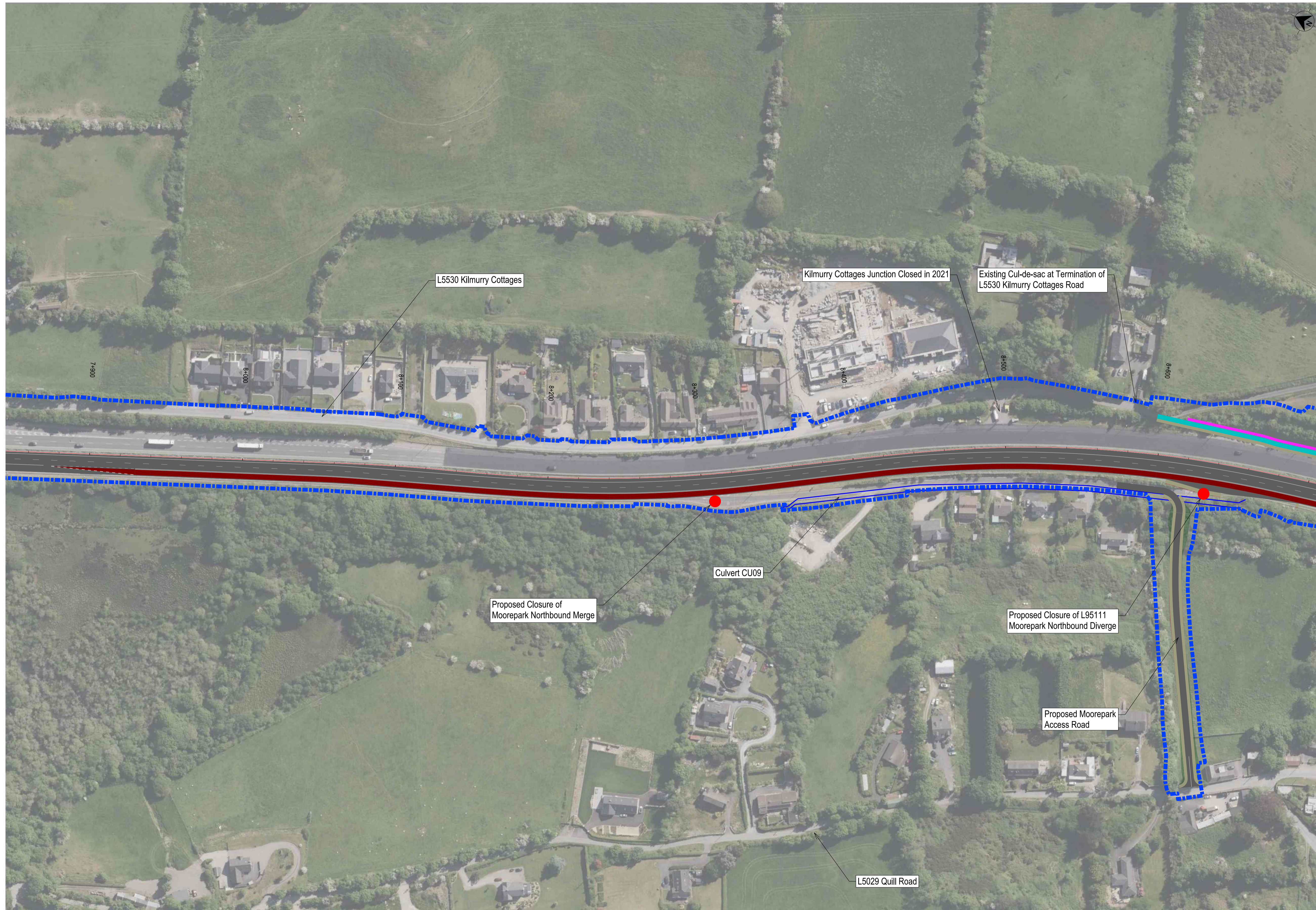
Issue	Date	By	Chkd	Appd
P01	10/04/2025	EAM	MA	AC

Drawing Title
 Phase 2 Preferred Option Scheme Layout Sheet 14 of 18

Drawing Status
 For Information

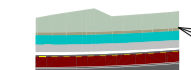












Drawing No
 265455-ARP-GEN-BIS-DR-CH-0015

Issue
 P01



FOR INFORMATION

LEGEND - PLAN

-  Fill Slopes
-  Proposed Road Geometry
-  Cut Slopes
-  Proposed Junction / Access Closure
-  Sub-Scheme A Boundary
-  Sub-Scheme B Boundary
-  Sub-Scheme C Boundary
-  Hard Shoulder Bus Priority Measure
-  Active Travel Facility
-  Existing Culvert
-  Proposed Retaining Wall
-  SGXX Sign Gantry
-  VMSXX Variable Message Sign

© Ordnance Survey Ireland. All rights reserved. Licence Number 2015-35CCMA/Dun Laoghaire-Rathdown County Council
 © Ordnance Survey Ireland. All rights reserved. Licence Number 2022/35CCMA/Wicklow County Council

Clients

Comhairle Contae Chill Mhantáin
Wicklow County Council

NTA
Udarás Náisiúnta Iompair
National Transport Authority

Disclaimer Note:
The design shown is draft only and is subject to change. More detailed assessments, ongoing studies and the information received from the public may result in changes to parts, or all of the Design. Any changes to the Design may affect the other information.

Nóta Séanta:
Tá na Dearadh ina bfoin dréacht, d'fhéadfaí athraithe teacht air. Is mar toradh ar mheasúnaíthe níos, ar stadéar leanúnach agus ar eolas ón bpobal a dhéanfaí athruithe teacht ar an Dearadh ina iomláine nó ar chuid de. D'fhéadfaidh ag aon athrú ar an dearadh tionchar a bheith aige ar an eolas eile.

Consultant

50 Ringsend Road
Dublin 4
D04 T6X0
Ireland

T +353 1 233 4455
F +353 1 668 3169
W www.arup.com
E dublin@arup.com

Job Title
N11/M11 Bus Priority Interim Scheme

Scale at A1
1:1250 @ A1

Date
April 2025

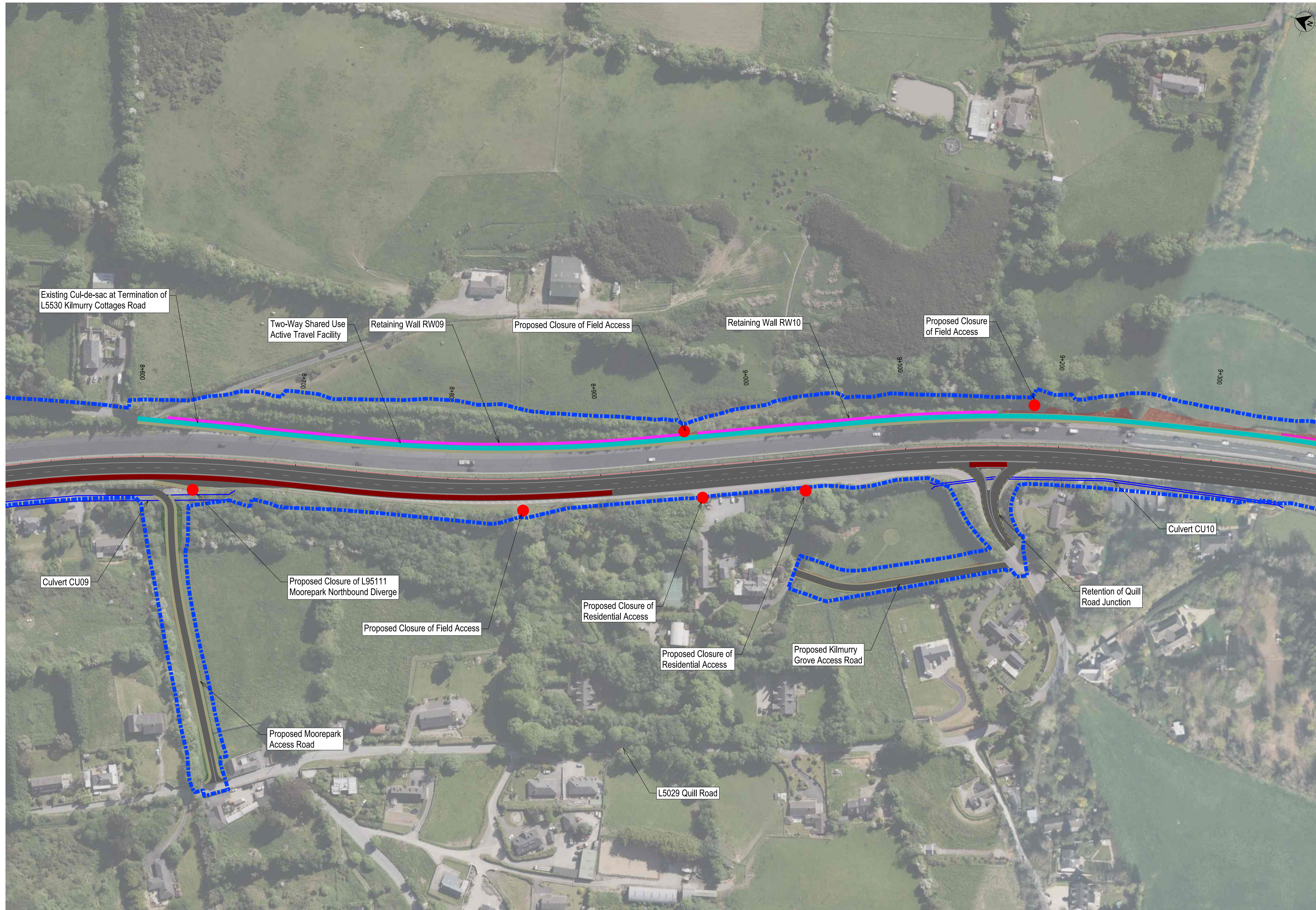
Issue	Date	By	Chkd	Appd
P01	10/04/2025	EAM	MA	AC

Drawing Title
Phase 2 Preferred Option
Scheme Layout
Sheet 15 of 18

Drawing Status
For Information

Drawing No
265455-ARP-GEN-BIS-DR-CH-0016

Issue
P01



FOR INFORMATION

LEGEND - PLAN

- Fill Slopes
- Proposed Road Geometry
- Cut Slopes
- Proposed Junction / Access Closure
- Sub-Scheme A Boundary
- Sub-Scheme B Boundary
- Sub-Scheme C Boundary
- Hard Shoulder Bus Priority Measure
- Active Travel Facility
- Existing Culvert
- Proposed Retaining Wall
- SGXX Sign Gantry
- VMSXX Variable Message Sign

© Ordnance Survey Ireland. All rights reserved. Licence Number 2015-35CCMA/Dun Laoghaire-Rathdown County Council
 © Ordnance Survey Ireland. All rights reserved. Licence Number 2022/35CCMA/Wicklow County Council

Clients

Comhairle Contae Chill Mhantáin
Wicklow County Council

NTA
Udair Náisiúnta Iompar

Disclaimer Note:
The design shown is draft only and is subject to change. More detailed assessments, ongoing studies and the information received from the public may result in changes to parts, or all of the Design. Any changes to the Design may affect the other information.

Nóta Séanta:
Tá na Dearadh ina bfoin dréacht, d'fhéadfaí athraithe teacht air. Is mar toradh ar mheasúnaíthe níos, ar stadéar leanúnach agus ar eolas ón bpobal a dhéanfaí athruithe teacht ar an Dearadh ina iomláine nó ar chuid de. D'fhéadfaidh ag aon athrú ar an dearadh tionchar a bheith aige ar an eolas eile.

Consultant

50 Ringsend Road
Dublin 4
D04 T6X0
Ireland

T +353 1 233 4455
F +353 1 668 3169
W www.arup.com
E dublin@arup.com

Job Title
N11/M11 Bus Priority Interim Scheme

Scale at A1
1:1250 @ A1

Date
April 2025

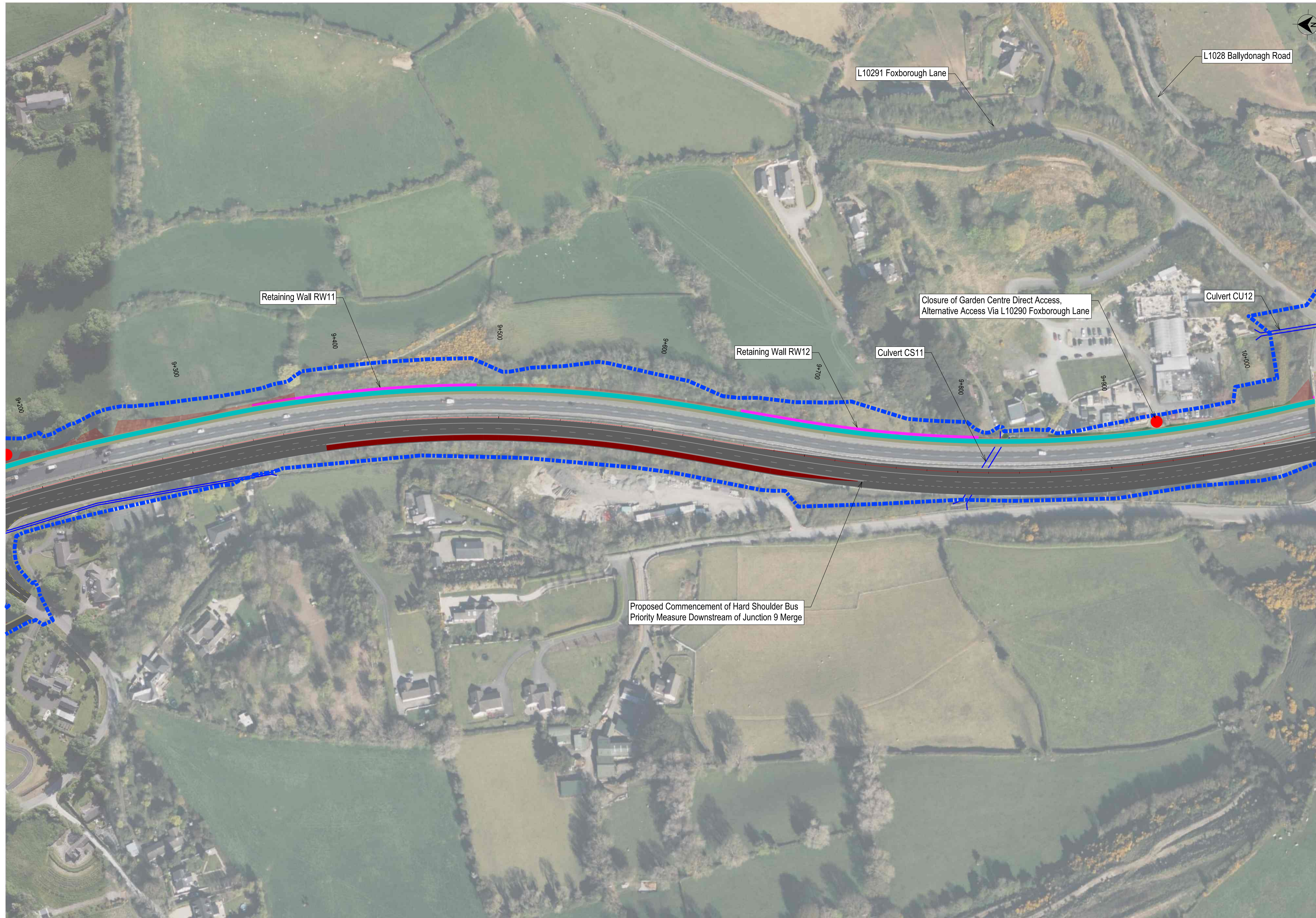
Issue	Date	By	Chkd	Appd
P01	10/04/2025	EAM	MA	AC

Drawing Title
Phase 2 Preferred Option Scheme Layout Sheet 16 of 18

Drawing Status

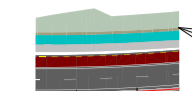










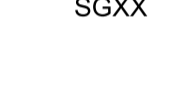

For Information

Drawing No: 265455-ARP-GEN-BIS-DR-CH-0017
Issue: P01



FOR INFORMATION

LEGEND - PLAN

-  Fill Slopes
-  Proposed Road Geometry
-  Cut Slopes
-  Proposed Junction / Access Closure
-  Sub-Scheme A Boundary
-  Sub-Scheme B Boundary
-  Sub-Scheme C Boundary
-  Hard Shoulder Bus Priority Measure
-  Active Travel Facility
-  Existing Culvert
-  Proposed Retaining Wall
-  SGXX Sign Gantry
-  VMSXX Variable Message Sign

© Ordnance Survey Ireland. All rights reserved. Licence Number 2015-35CCMA/Dun Laoghaire-Rathdown County Council
 © Ordnance Survey Ireland. All rights reserved. Licence Number 2022/35CCMA/Wicklow County Council

Clients



Comhairle Contae Chill Mhantáin
Wicklow County Council

NTA
Udair Náisiúnta Iompar
National Transport Authority

Disclaimer Note:
The design shown is draft only and is subject to change. More detailed assessments, ongoing studies and the information received from the public may result in changes to parts, or all of the Design. Any changes to the Design may affect the other information.

Nóta Séanta:
Tá na Dearadh ina bfoin dréacht, d'fhéadfaí athraithe teacht air. Is mar toradh ar mheasúnaíthe níos, ar stadéar leanúnach agus ar eolas ón bpobal a dhéanfaí athruithe teacht ar an Dearadh ina iomláine nó ar chuid de. D'fhéadfaí ag aon athrú ar an dearadh tionchar a bheith aige ar an eolas eile.

Consultant



50 Ringsend Road
Dublin 4
D04 T6X0
Ireland

T +353 1 233 4455
F +353 1 668 3169
W www.arup.com
E dublin@arup.com

Job Title
N11/M11 Bus Priority Interim Scheme

Scale at A1
1:1250 @ A1

Date
April 2025

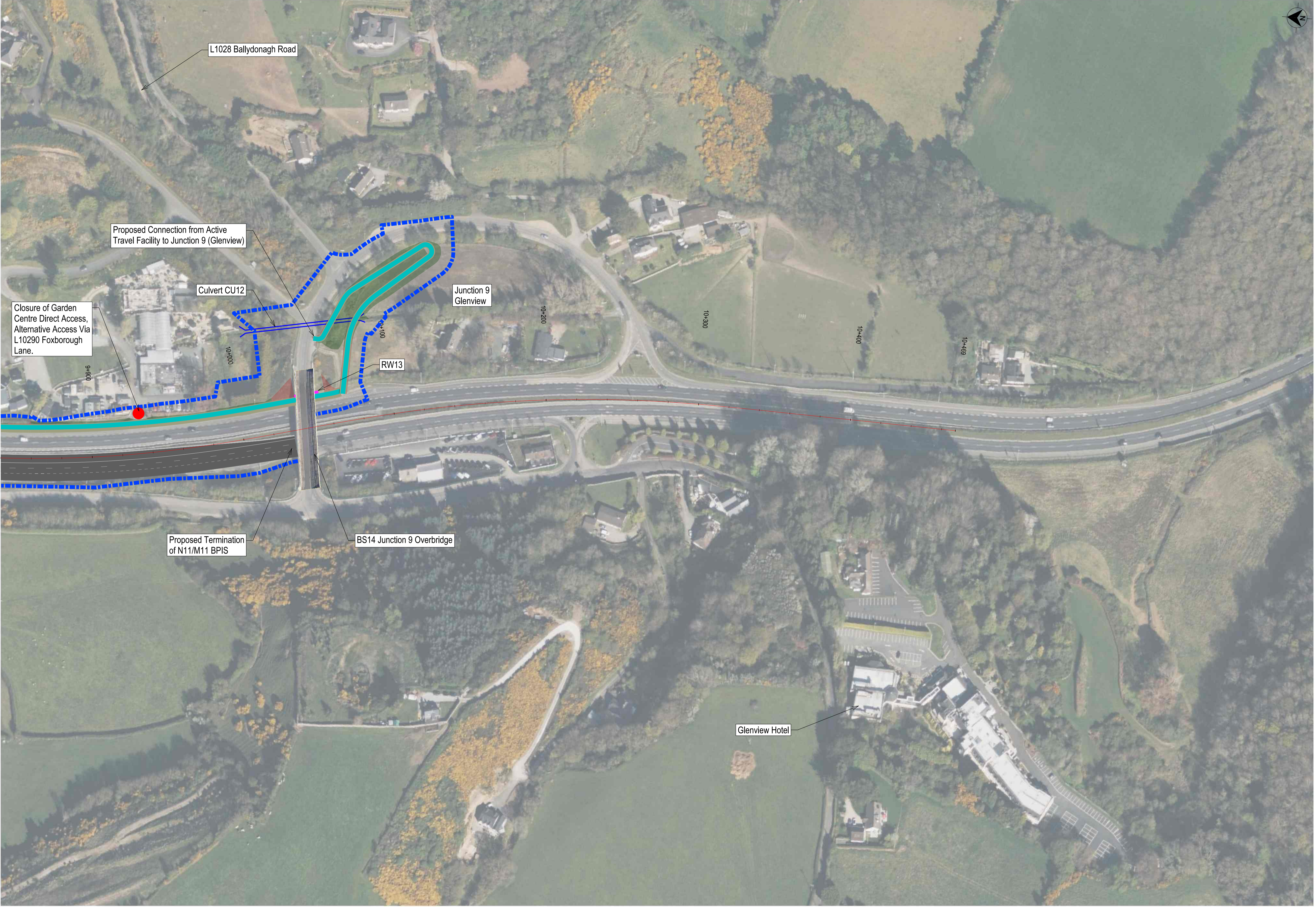
Issue	Date	By	Chkd	Appd
P01	10/04/2025	EAM	MA	AC

Drawing Title
Phase 2 Preferred Option Scheme Layout Sheet 17 of 18

Drawing Status
For Information

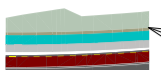









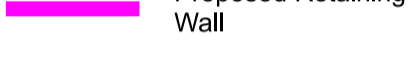
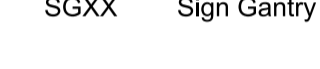

Drawing No
265455-ARP-GEN-BIS-DR-CH-0018

Issue
P01



FOR INFORMATION

LEGEND - PLAN

-  Fill Slopes
-  Proposed Road Geometry
-  Cut Slopes
-  Proposed Junction / Access Closure
-  Sub-Scheme A Boundary
-  Sub-Scheme B Boundary
-  Sub-Scheme C Boundary
-  Hard Shoulder Bus Priority Measure
-  Active Travel Facility
-  Existing Culvert
-  Proposed Retaining Wall
-  SGXX Sign Gantry
-  VMSXX Variable Message Sign

© Ordnance Survey Ireland. All rights reserved. Licence Number 2015-35CCMA/Dun Laoghaire-Rathdown County Council
 © Ordnance Survey Ireland. All rights reserved. Licence Number 2022/35CCMA/Wicklow County Council

Clients



Do not scale

Disclaimer Note:
 The design shown is draft only and is subject to change. More detailed assessments, ongoing studies and the information received from the public may result in changes to parts, or all of the Design. Any changes to the Design may affect the other information.

Nóta Séanta:
 Tá na Dearadh ina bfoin dréacht, d'fhéadfaí athraithe teacht air. Is mar toradh ar mheasúnaíthe níos, ar stadéar leanúnach agus ar eolas ón bpobal a dhéanfaí athruithe teacht ar an Dearadh ina iomláine nó ar chuid de. D'fhéadfaidh ag aon athrú ar an dearadh tionchar a bheith aige ar an eolas eile.

Consultant



50 Ringsend Road
 Dublin 4
 D04 T6X0
 Ireland

T +353 1 233 4455
 F +353 1 668 3169
 W www.arup.com
 E dublin@arup.com

Job Title
 N11/M11 Bus Priority Interim Scheme

Scale at A1
 1:1250 @ A1

Date
 April 2025

Issue	Date	By	Chkd	Appd
P01	10/04/2025	EAM	MA	AC

Drawing Title
 Phase 2 Preferred Option Scheme Layout Sheet 18 of 18

Drawing Status
 For Information

Drawing No
 265455-ARP-GEN-BIS-DR-CH-0019

Issue
 P01