

FOR INFORMATION

LEGEND - PLAN

- Sub-Scheme A Boundary
- Sub-Scheme B Boundary
- Sub-Scheme C Boundary

© Ordnance Survey Ireland. All rights reserved. Licence Number 2015-35CCMA/Dun Laoghaire-Rathdown County Council
 © Ordnance Survey Ireland. All rights reserved. Licence Number 2022/35CCMA/Wicklow County Council

Clients

WICKLOW
CILL MHAÍNÍN

KILDARE
NATIONAL ROAD CENTRE

NTA
Údaráil Náisiúnta Iompartha

dlr
DUBLIN REGIONAL DEVELOPMENT AUTHORITY

An Roinn Iompartha
Department of Transport

Disclaimer Note:
 The design shown is draft only and is subject to change. More detailed assessments, ongoing studies and the information received from the public may result in changes to parts, or all of the Design. Any changes to the Design may affect the other information.

Nóta Séanta:
 Tá na Dearadh ina bfoin dréacht, d'fhéadfaí athraithe teacht air. Is mar toradh ar mheasúnaíthe níos, ar stadéar leanúnach agus ar eolas ón bpobal a dhéanfaí athruithe teacht ar an Dearadh ina iomláine nó ar chuid de. D'fhéadfaidh ag aon athrú ar an dearadh tionchar a bheith aige ar an eolas eile.

Consultant

50 Ringsend Road
 Dublin 4
 D04 T6X0
 Ireland

T +353 1 233 4455
 F +353 1 668 3169
 W www.arup.com
 E dublin@arup.com

Job Title
 N11/M11 Bus Priority Interim Scheme

Scale at A1
 1:20 000 @A1

Date
 September 2023

Issue	Date	By	Chkd	Appd
P01	07/09/2023	EAM	MA	AC

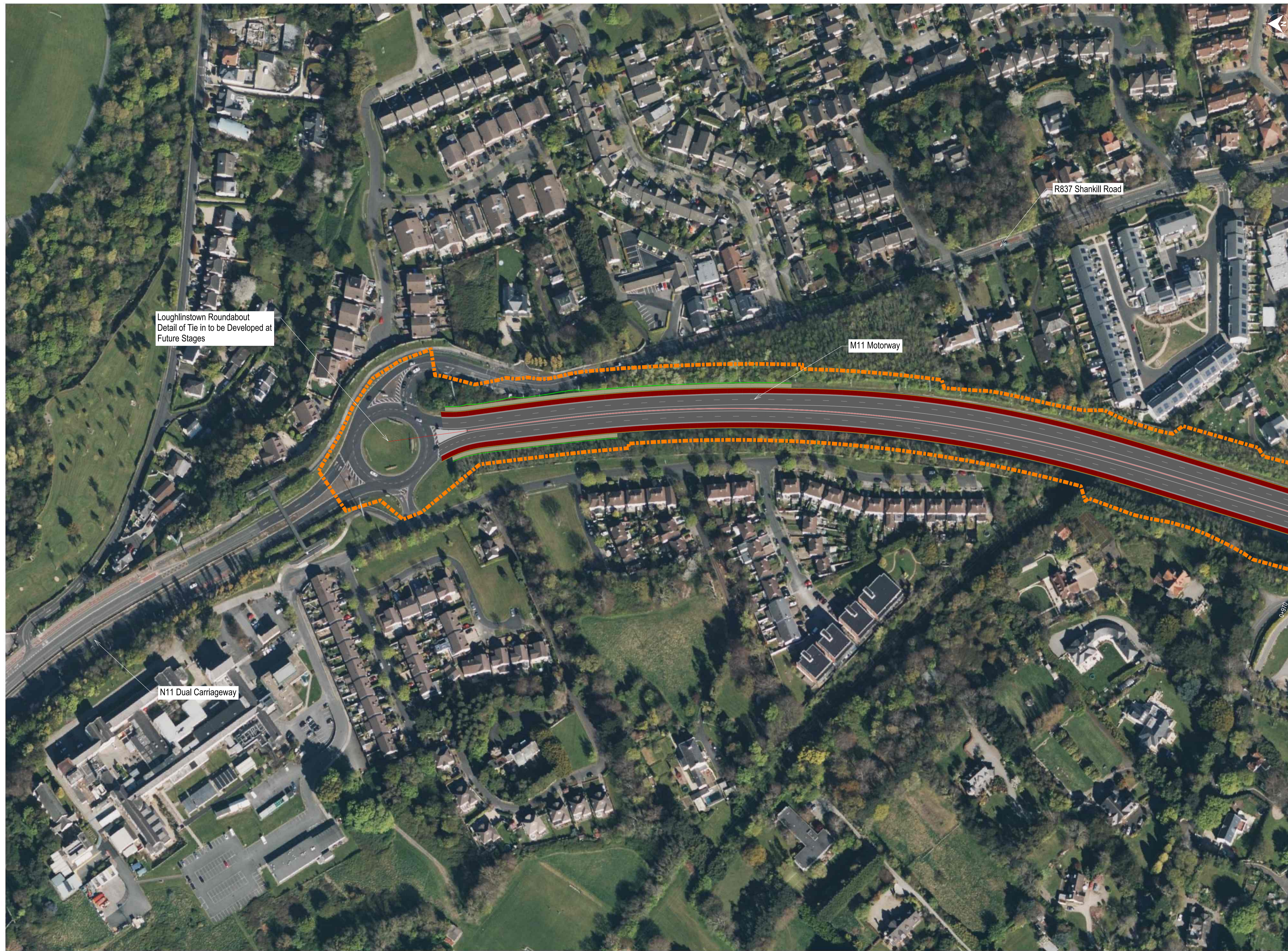
Drawing Title
 Preferred Option Public Display Keyplan

Drawing Status

For Information












Drawing No
 265455-ARP-PD-BIS-DR-CH-0000

Issue
 P01



FOR INFORMATION

LEGEND - PLAN

-  Fill Slopes
-  Proposed Road Geometry
-  Proposed Junction Closure
-  Sub-Scheme A Boundary
-  Sub-Scheme B Boundary
-  Sub-Scheme C Boundary
-  Hard Shoulder Bus Priority Measure
-  Active Travel Facility
-  Existing Culvert
-  Proposed Retaining Wall
-  Potential Connection from R117 to Junction 7 to be investigated in Phase 3

© Ordnance Survey Ireland. All rights reserved. Licence Number 2015-35CCMA/Dun Laoghaire-Rathdown County Council
 © Ordnance Survey Ireland. All rights reserved. Licence Number 2022/35CCMA/Wicklow County Council

Clients



WICKLOW
WICKLOW COUNTY COUNCIL

KILDARE
KILDARE COUNTY COUNCIL

NTA
NATIONAL TRANSPORT AUTHORITY

Disclaimer Note:
 The design shown is draft only and is subject to change. More detailed assessments, ongoing studies and the information received from the public may result in changes to parts, or all of the Design. Any changes to the Design may affect the other information.

Nóta Séanta:
 Tá na Dearadh ina bfoin dréacht, d'fhéadfaí athraithe teacht air. Is mar toradh ar mheasúnaithe níos, ar stadéar leanúnach agus ar eolas ón bpobal a dhéanfaí athruithe teacht ar an Dearadh ina iomláine nó ar chuid de.
 D'fhéadfaidh ag aon athrú ar an dearadh tionchar a bheith aige ar an eolas eile.

Consultant



ARUP

50 Ringsend Road
 Dublin 4
 D04 T6X0
 Ireland

T +353 1 233 4455
 F +353 1 668 3169
 W www.arup.com
 E dublin@arup.com

Job Title
 N11/M11 Bus Priority Interim Scheme

Scale at A1
 1:1250 @ A1

Date
 September 2023

Issue	Date	By	Chkd	Appd
P01	07/09/2023	EAM	MA	AC

Drawing Title
 Preferred Option Public Display
 Sheet 1 of 20

Drawing Status
 For Information


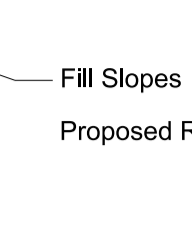


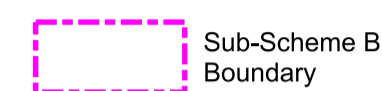





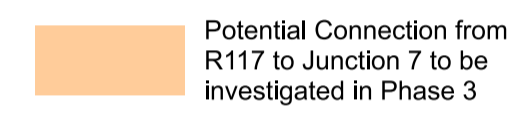
Drawing No
 265455-ARP-PD-BIS-DR-CH-0001

Issue
 P01



FOR INFORMATION

LEGEND - PLAN

-  Fill Slopes
-  Proposed Road Geometry
-  Proposed Junction Closure
-  Sub-Scheme A Boundary
-  Sub-Scheme B Boundary
-  Sub-Scheme C Boundary
-  Hard Shoulder Bus Priority Measure
-  Active Travel Facility
-  Existing Culvert
-  Proposed Retaining Wall
-  Potential Connection from R117 to Junction 7 to be investigated in Phase 3

© Ordnance Survey Ireland. All rights reserved. Licence Number 2015-35CCMA/Dun Laoghaire-Rathdown County Council
 © Ordnance Survey Ireland. All rights reserved. Licence Number 2022/35CCMA/Wicklow County Council

Clients



Disclaimers:
 An Roinn Iompair Department of Transport
 dlr
 nro
 NTA

Disclaimer Note:
 The design shown is draft only and is subject to change. More detailed assessments, ongoing studies and the information received from the public may result in changes to parts, or all of the Design. Any changes to the Design may affect the other information.

Nóta Séanta:
 Tá na Dearadh ina bfoin dréacht, d'fhéadfaí athraithe teacht air. Is mar toradh ar mheasúnaíthe níos, ar stadéar leanúnach agus ar eolas ón bpobal a dhéanfaí athruithe teacht ar an Dearadh ina iomláine nó ar chuid de. D'fhéadfaidh ag aon athrú ar an dearadh tionchar a bheith aige ar an eolas eile.

Consultant



50 Ringsend Road
 Dublin 4
 D04 T6X0
 Ireland

T +353 1 233 4455
 F +353 1 668 3169
 W www.arup.com
 E dublin@arup.com

Job Title
 N11/M11 Bus Priority Interim Scheme

Scale at A1
 1:1250 @ A1

Date
 September 2023

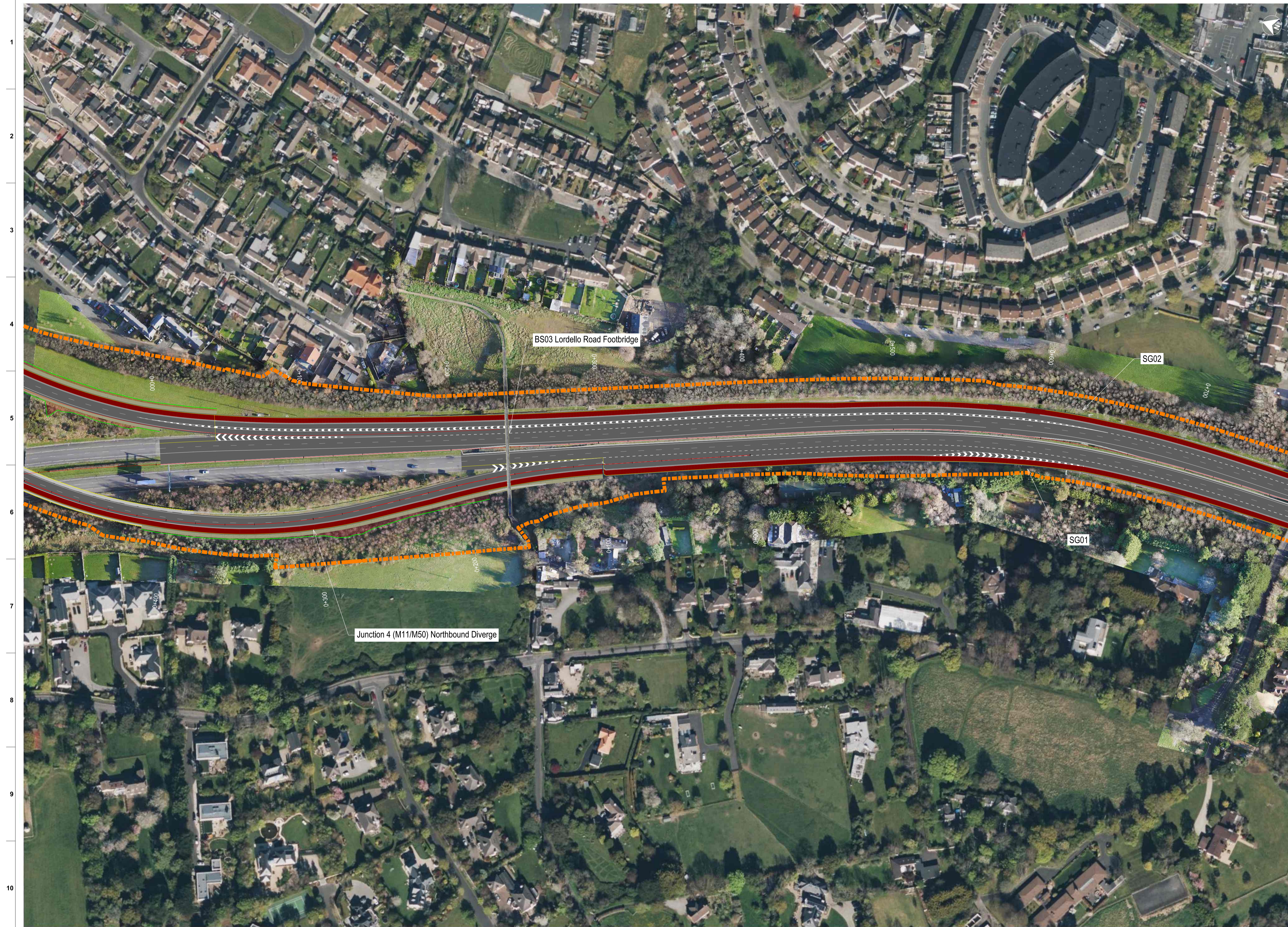
Issue	Date	By	Chkd	Appd
P01	07/09/2023	EAM	MA	AC

Drawing Title
 Preferred Option Public Display
 Sheet 2 of 20

Drawing Status
 For Information

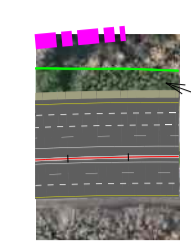
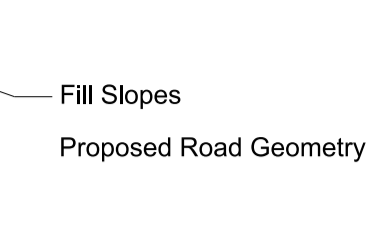








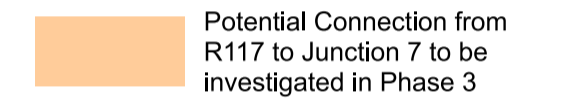
Drawing No
 265455-ARP-PD-BIS-DR-CH-0002

Issue
 P01



FOR INFORMATION

LEGEND - PLAN

-  Fill Slopes
-  Proposed Road Geometry
-  Proposed Junction Closure
-  Sub-Scheme A Boundary
-  Sub-Scheme B Boundary
-  Sub-Scheme C Boundary
-  Hard Shoulder Bus Priority Measure
-  Active Travel Facility
-  Existing Culvert
-  Proposed Retaining Wall
-  Potential Connection from R117 to Junction 7 to be investigated in Phase 3

© Ordnance Survey Ireland. All rights reserved. Licence Number 2015-35CCMA/Dun Laoghaire-Rathdown County Council
 © Ordnance Survey Ireland. All rights reserved. Licence Number 2022/35CCMA/Wicklow County Council

Clients



WICKLOW
WICKLOW COUNTY COUNCIL

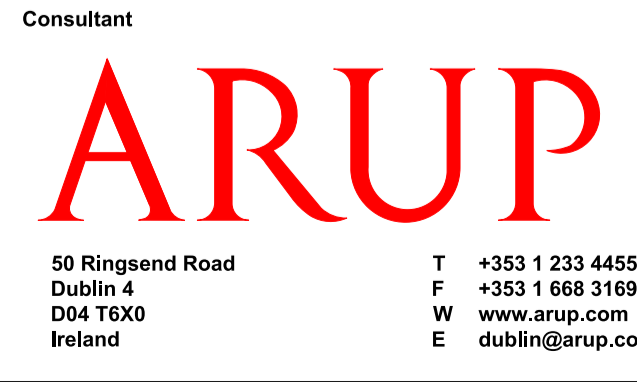
KILDARE
KILDARE COUNTY COUNCIL

NTA
NATIONAL TRAFFIC AUTHORITY

Disclaimer Note:
 The design shown is draft only and is subject to change. More detailed assessments, ongoing studies and the information received from the public may result in changes to parts, or all of the Design. Any changes to the Design may affect the other information.

Nóta Séanta:
 Tá na Dearadh ina bfoin dréacht, d'fhéadfaí athraithe teacht air. Is mar toradh ar mheasúnaíthe níos, ar stadéar leanúnach agus ar eolas ón bpobal a dhéanfaí athruithe teacht ar an Dearadh ina iomláine nó ar chuid de. D'fhéadfaidh ag aon athrú ar an dearadh tionchar a bheith aige ar an eolas eile.

Consultant



50 Ringsend Road
 Dublin 4
 D04 T6X0
 Ireland

T +353 1 233 4455
 F +353 1 668 3169
 W www.arup.com
 E dublin@arup.com

Job Title
 N11/M11 Bus Priority Interim Scheme

Scale at A1
 1:1250 @ A1

Date
 September 2023

Issue	Date	By	Chkd	Appd
P01	07/09/2023	EAM	MA	AC

Drawing Title
 Preferred Option Public Display
 Sheet 3 of 20

Drawing Status

For Information












Drawing No
 265455-ARP-PD-BIS-DR-CH-0003

Issue
 P01



FOR INFORMATION

LEGEND - PLAN

-  Fill Slopes
-  Proposed Road Geometry
-  Proposed Junction Closure
-  Sub-Scheme A Boundary
-  Sub-Scheme B Boundary
-  Sub-Scheme C Boundary
-  Hard Shoulder Bus Priority Measure
-  Active Travel Facility
-  Existing Culvert
-  Proposed Retaining Wall
-  Potential Connection from R117 to Junction 7 to be investigated in Phase 3

© Ordnance Survey Ireland. All rights reserved. Licence Number 2015-35CCMA/Dun Laoghaire-Rathdown County Council
 © Ordnance Survey Ireland. All rights reserved. Licence Number 2022/35CCMA/Wicklow County Council

Clients

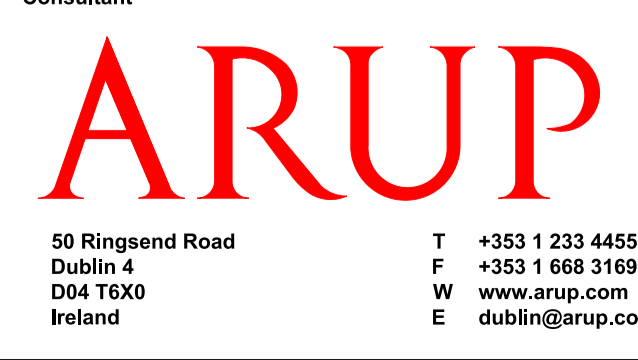


N11/M11
 Wicklow
 Kildare
 NTA

Disclaimer Note:
 The design shown is draft only and is subject to change. More detailed assessments, ongoing studies and the information received from the public may result in changes to parts, or all of the Design. Any changes to the Design may affect the other information.

Nóta Séanta:
 Tá na Dearadh ina bfoin dréacht, d'fhéadfaí athraithe teacht air. Is mar toradh ar mheasúnaíthe níos, ar stadéar leanúnach agus ar eolas ón bpobal a dhéanfaí athruithe teacht ar an Dearadh ina iomláine nó ar chuid de. D'fhéadfaidh ag aon athrú ar an dearadh tionchar a bheith aige ar an eolas eile.

Consultant



ARUP
 50 Ringsend Road
 Dublin 4
 D04 T6X0
 Ireland

T +353 1 233 4455
 F +353 1 668 3169
 W www.arup.com
 E dublin@arup.com

Job Title
 N11/M11 Bus Priority Interim Scheme

Scale at A1
 1:1250 @ A1

Date
 September 2023

Issue	Date	By	Chkd	Appd
P01	07/09/2023	EAM	MA	AC

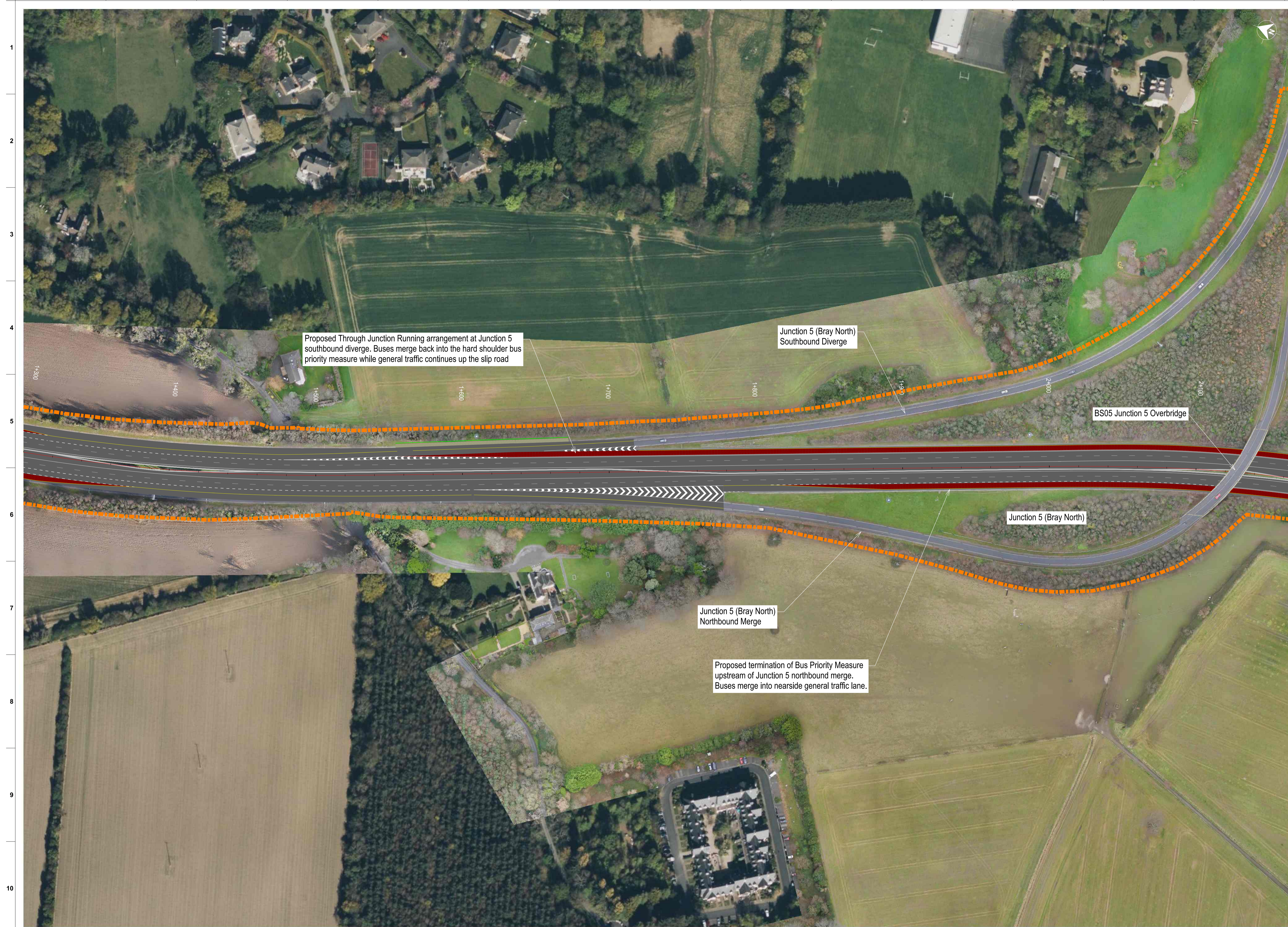
Drawing Title
 Preferred Option Public Display
 Sheet 4 of 20

Drawing Status

For Information












Drawing No
 265455-ARP-PD-BIS-DR-CH-0004

Issue
 P01



FOR INFORMATION

LEGEND - PLAN

-  Fill Slopes
-  Proposed Road Geometry
-  Proposed Junction Closure
-  Sub-Scheme A Boundary
-  Sub-Scheme B Boundary
-  Sub-Scheme C Boundary
-  Hard Shoulder Bus Priority Measure
-  Active Travel Facility
-  Existing Culvert
-  Proposed Retaining Wall
-  Potential Connection from R117 to Junction 7 to be investigated in Phase 3

Proposed Through Junction Running arrangement at Junction 5 southbound diverge. Buses merge back into the hard shoulder bus priority measure while general traffic continues up the slip road

Junction 5 (Bray North) Southbound Diverge

BS05 Junction 5 Overbridge

Junction 5 (Bray North)

Junction 5 (Bray North) Northbound Merge

Proposed termination of Bus Priority Measure upstream of Junction 5 northbound merge. Buses merge into nearside general traffic lane.

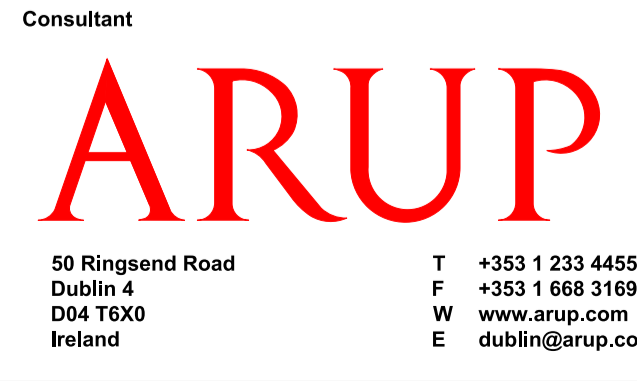
© Ordnance Survey Ireland. All rights reserved. Licence Number 2015-35CCMA/Dun Laoghaire-Rathdown County Council
 © Ordnance Survey Ireland. All rights reserved. Licence Number 2022/35CCMA/Wicklow County Council

Clients



Disclaimer Note:
 The design shown is draft only and is subject to change. More detailed assessments, ongoing studies and the information received from the public may result in changes to parts, or all of the Design. Any changes to the Design may affect the other information.
Nóta Séanta:
 Tá na Dearadh ina bfoin dréacht, d'fhéadfaí athraithe teacht air. Is mar toradh ar mheasúnaíthe níos, ar stadéar leanúnach agus ar eolas ón bpobal a dhéanfaí athruithe teacht ar an Dearadh ina iomláine nó ar chuid de.
 D'fhéadfaidh ag aon athrú ar an dearadh tionchar a bheith aige ar an eolas eile.

Consultant



50 Ringsend Road
 Dublin 4
 D04 T6X0
 Ireland

T +353 1 233 4455
 F +353 1 668 3169
 W www.arup.com
 E dublin@arup.com

Job Title
 N11/M11 Bus Priority Interim Scheme

Scale at A1
 1:1250 @ A1

Date
 September 2023

Issue	Date	By	Chkd	Appd
P01	07/09/2023	EAM	MA	AC

Drawing Title
 Preferred Option Public Display
 Sheet 5 of 20

Drawing Status

For Information
 Drawing No
 265455-ARP-PD-BIS-DR-CH-0005

Issue
 P01



FOR INFORMATION

LEGEND - PLAN

- Fill Slopes
Proposed Road Geometry
- Proposed Junction Closure
- Sub-Scheme A Boundary
- Sub-Scheme B Boundary
- Sub-Scheme C Boundary
- Hard Shoulder Bus Priority Measure
- Active Travel Facility
- Existing Culvert
- Proposed Retaining Wall
- Potential Connection from R117 to Junction 7 to be investigated in Phase 3

© Ordnance Survey Ireland. All rights reserved. Licence Number 2015-35CCMA/Dun Laoghaire-Rathdown County Council
 © Ordnance Survey Ireland. All rights reserved. Licence Number 2022/35CCMA/Wicklow County Council

Clients

WICKLOW
WICKLOW COUNTY COUNCIL

KILDARE
KILDARE COUNTY COUNCIL

NTA
NATIONAL TRANSPORT AUTHORITY

Department of Transport

Disclaimer Note:
 The design shown is draft only and is subject to change. More detailed assessments, ongoing studies and the information received from the public may result in changes to parts, or all of the Design. Any changes to the Design may affect the other information.

Nóta Séanta:
 Tá na Dearadh ina bfoin dréacht, d'fhéadfaí athraithe teacht air. Is mar toradh ar mheasúnaithe níos, ar stadéar leanúnach agus ar eolas ón bpobal a dhéanfaí athruithe teacht ar an Dearadh ina iomláine nó ar chuid de.
 D'fhéadfaidh ag aon athrú ar an dearadh tionchar a bheith aige ar an eolas eile.

Consultant

50 Ringsend Road
 Dublin 4
 D04 T6X0
 Ireland

T +353 1 233 4455
 F +353 1 668 3169
 W www.arup.com
 E dublin@arup.com

Job Title
 N11/M11 Bus Priority Interim Scheme

Scale at A1
 1:1250 @ A1

Date
 September 2023

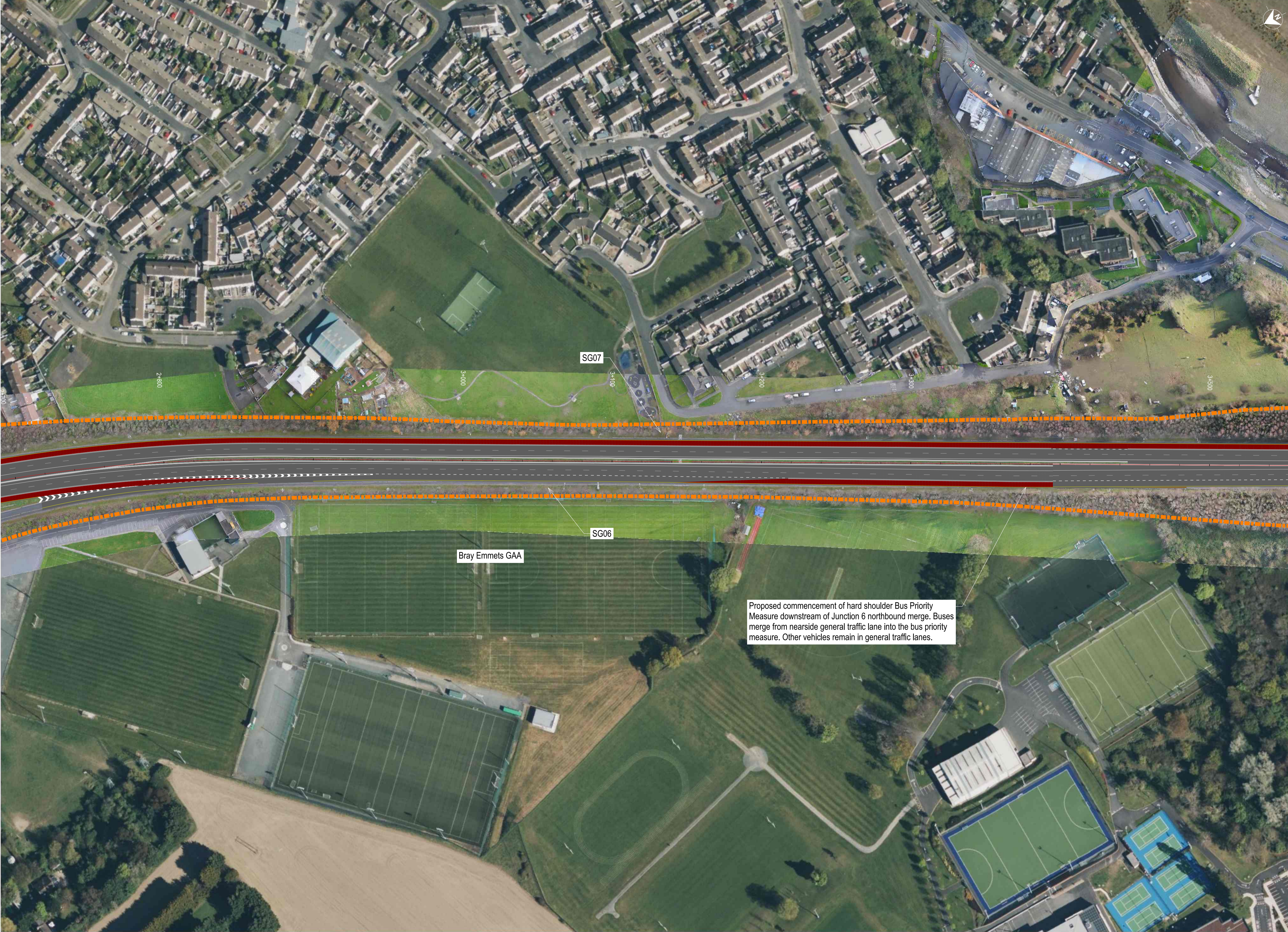
Issue	Date	By	Chkd	Appd
P01	07/09/2023	EAM	MA	AC

Drawing Title
 Preferred Option Public Display
 Sheet 6 of 20

Drawing Status










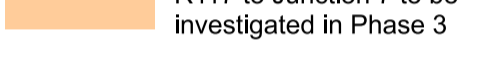
For Information
 Drawing No
 265455-ARP-PD-BIS-DR-CH-0006

Issue
 P01



FOR INFORMATION

LEGEND - PLAN

-  Fill Slopes
Proposed Road Geometry
-  Proposed Junction Closure
-  Sub-Scheme A Boundary
-  Sub-Scheme B Boundary
-  Sub-Scheme C Boundary
-  Hard Shoulder Bus Priority Measure
-  Active Travel Facility
-  Existing Culvert
-  Proposed Retaining Wall
-  Potential Connection from R117 to Junction 7 to be investigated in Phase 3

Proposed commencement of hard shoulder Bus Priority Measure downstream of Junction 6 northbound merge. Buses merge from nearside general traffic lane into the bus priority measure. Other vehicles remain in general traffic lanes.

© Ordnance Survey Ireland. All rights reserved. Licence Number 2015-35CCMA/Dun Laoghaire-Rathdown County Council
© Ordnance Survey Ireland. All rights reserved. Licence Number 2022/35CCMA/Wicklow County Council

Clients



WICKLOW
CILL MHAITAIN

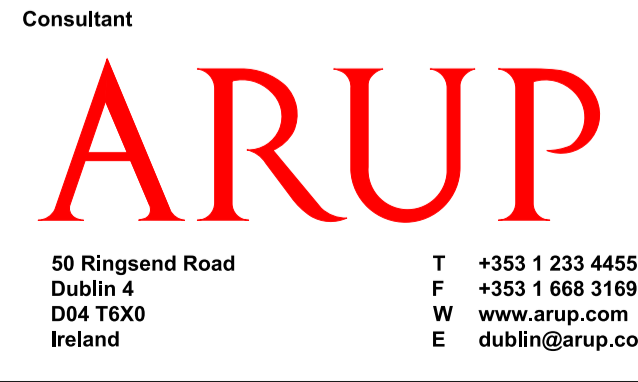
KILDARE
NATIONAL HEALTH CENTRE

NTA
NATIONAL TRAFFIC AUTHORITY

Disclaimer Note:
The design shown is draft only and is subject to change. More detailed assessments, ongoing studies and the information received from the public may result in changes to parts, or all of the Design. Any changes to the Design may affect the other information.

Nóta Séanta:
Tá na Dearadh ina bfoin dréacht, d'fhéadfaí athraithe teacht air. Is mar toradh ar mheasúnaíthe níos, ar stadéar leanúnach agus ar eolas ón bpobal a dhéanfaí athruithe teacht ar an Dearadh ina iomláine nó ar chuid de. D'fhéadfaidh ag aon athrú ar an dearadh tionchar a bheith aige ar an eolas aige.

Consultant



50 Ringsend Road
Dublin 4
D04 T6X0
Ireland

T +353 1 233 4455
F +353 1 668 3169
W www.arup.com
E dublin@arup.com

Job Title
N11/M11 Bus Priority Interim Scheme

Scale at A1
1:1250 @ A1

Date
September 2023

Issue	Date	By	Chkd	Appd
P01	07/09/2023	EAM	MA	AC

Drawing Title
Preferred Option Public Display
Sheet 7 of 20

Drawing Status

For Information












Drawing No
265455-ARP-PD-BIS-DR-CH-0007

Issue
P01



FOR INFORMATION

LEGEND - PLAN

-  Fill Slopes
-  Proposed Road Geometry
-  Proposed Junction Closure
-  Sub-Scheme A Boundary
-  Sub-Scheme B Boundary
-  Sub-Scheme C Boundary
-  Hard Shoulder Bus Priority Measure
-  Active Travel Facility
-  Existing Culvert
-  Proposed Retaining Wall
-  Potential Connection from R117 to Junction 7 to be investigated in Phase 3

© Ordnance Survey Ireland. All rights reserved. Licence Number 2015-35CCMA/Dun Laoghaire-Rathdown County Council
 © Ordnance Survey Ireland. All rights reserved. Licence Number 2022/35CCMA/Wicklow County Council

Clients



WICKLOW
WICKLOW COUNTY COUNCIL

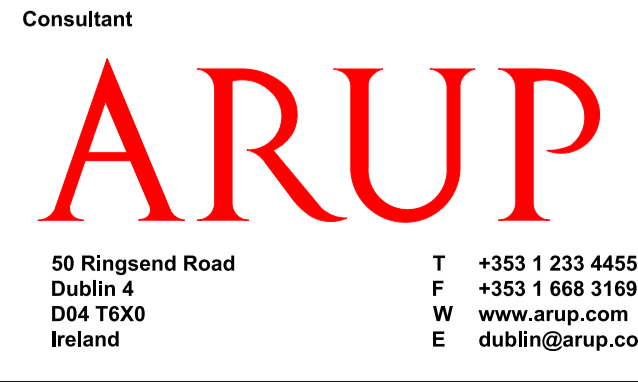
KILDARE
KILDARE COUNTY COUNCIL

NTA
NATIONAL TRANSPORT AUTHORITY

Disclaimer Note:
 The design shown is draft only and is subject to change. More detailed assessments, ongoing studies and the information received from the public may result in changes to parts, or all of the Design. Any changes to the Design may affect the other information.

Nóta Séanta:
 Tá na Dearadh ina bfoin dréacht, d'fhéadfaí athraithe teacht air. Is mar toradh ar mheasúnaíthe níos, ar stadéar leanúnach agus ar eolas ón bpobal a dhéanfaí athruithe teacht ar an Dearadh ina iomláine nó ar chuid de. D'fhéadfaidh ag aon athrú ar an dearadh tionchar a bheith aige ar an eolas eile.

Consultant



50 Ringsend Road
 Dublin 4
 D04 T6X0
 Ireland

T +353 1 233 4455
 F +353 1 668 3169
 W www.arup.com
 E dublin@arup.com

Job Title
 N11/M11 Bus Priority Interim Scheme

Scale at A1
 1:1250 @ A1

Date
 September 2023

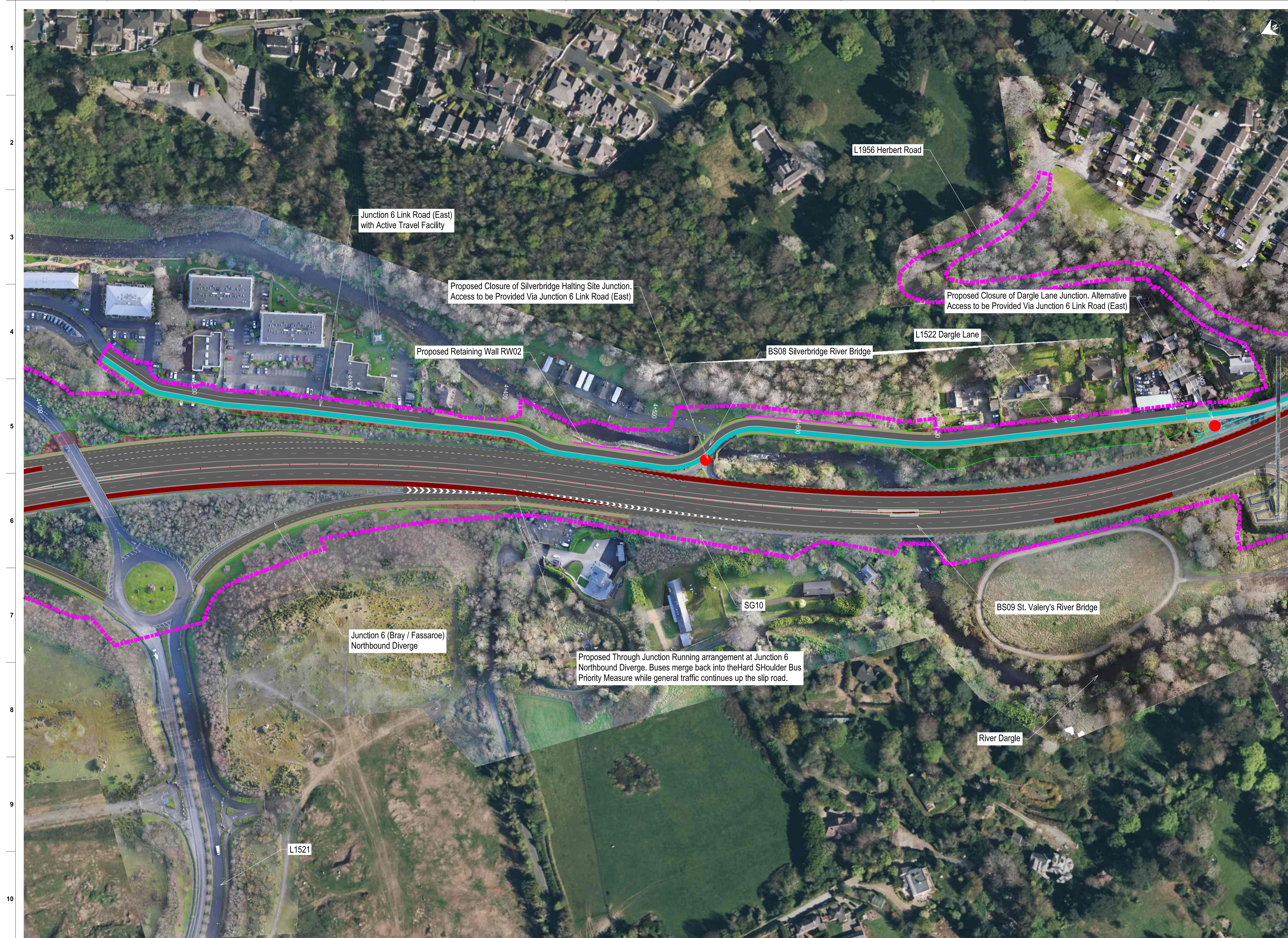
Issue	Date	By	Chkd	Appd
P01	07/09/2023	EAM	MA	AC

Drawing Title
 Preferred Option Public Display
 Sheet 8 of 20

Drawing Status

For Information
 Drawing No
 265455-ARP-PD-BIS-DR-CH-0008

Issue
 P01



FOR INFORMATION

LEGEND - PLAN

- Fill Slopes
- Proposed Road Geometry
- Proposed Junction Closure
- Sub-Scheme A Boundary
- Sub-Scheme B Boundary
- Sub-Scheme C Boundary
- Hard Shoulder Bus Priority Measure
- Active Travel Facility
- Existing Culvert
- Proposed Retaining Wall
- Potential Connection from R117 to Junction 7 to be investigated in Phase 3

© Ordnance Survey Ireland. All rights reserved. Licence Number 2015-35CCMA/Dun Laoghaire-Rathdown County Council
 © Ordnance Survey Ireland. All rights reserved. Licence Number 2022/35CCMA/Wicklow County Council

Clients

WICKLOW
CILL MHAITÍN

KILDARE
NATIONAL ROAD CENTRE

NTA
NATIONAL TRAVEL AUTHORITY

Disclaimer Note:
 The design shown is draft only and is subject to change. More detailed assessments, ongoing studies and the information received from the public may result in changes to parts, or all of the Design. Any changes to the Design may affect the other information.

Nóta Séanta:
 Tá na Dearadh ina bfoin dréacht, d'fhéadfaí athraithe teacht air. Is mar toradh ar mheasúnaíthe níos, ar stadéar leanúnach agus ar eolas ón bpobal a dhéanfaí athruithe teacht ar an Dearadh ina iomláine nó ar chuid de. D'fhéadfaidh ag aon athrú ar an dearadh tionchar a bheith aige ar an eolas eile.

Consultant

50 Ringsend Road
 Dublin 4
 D04 T6X0
 Ireland

T +353 1 233 4455
 F +353 1 668 3169
 W www.arup.com
 E dublin@arup.com

Job Title
 N11/M11 Bus Priority Interim Scheme

Scale at A1
 1:1250 @ A1

Date
 September 2023

Issue	Date	By	Chkd	Appd
P01	07/09/2023	EAM	MA	AC

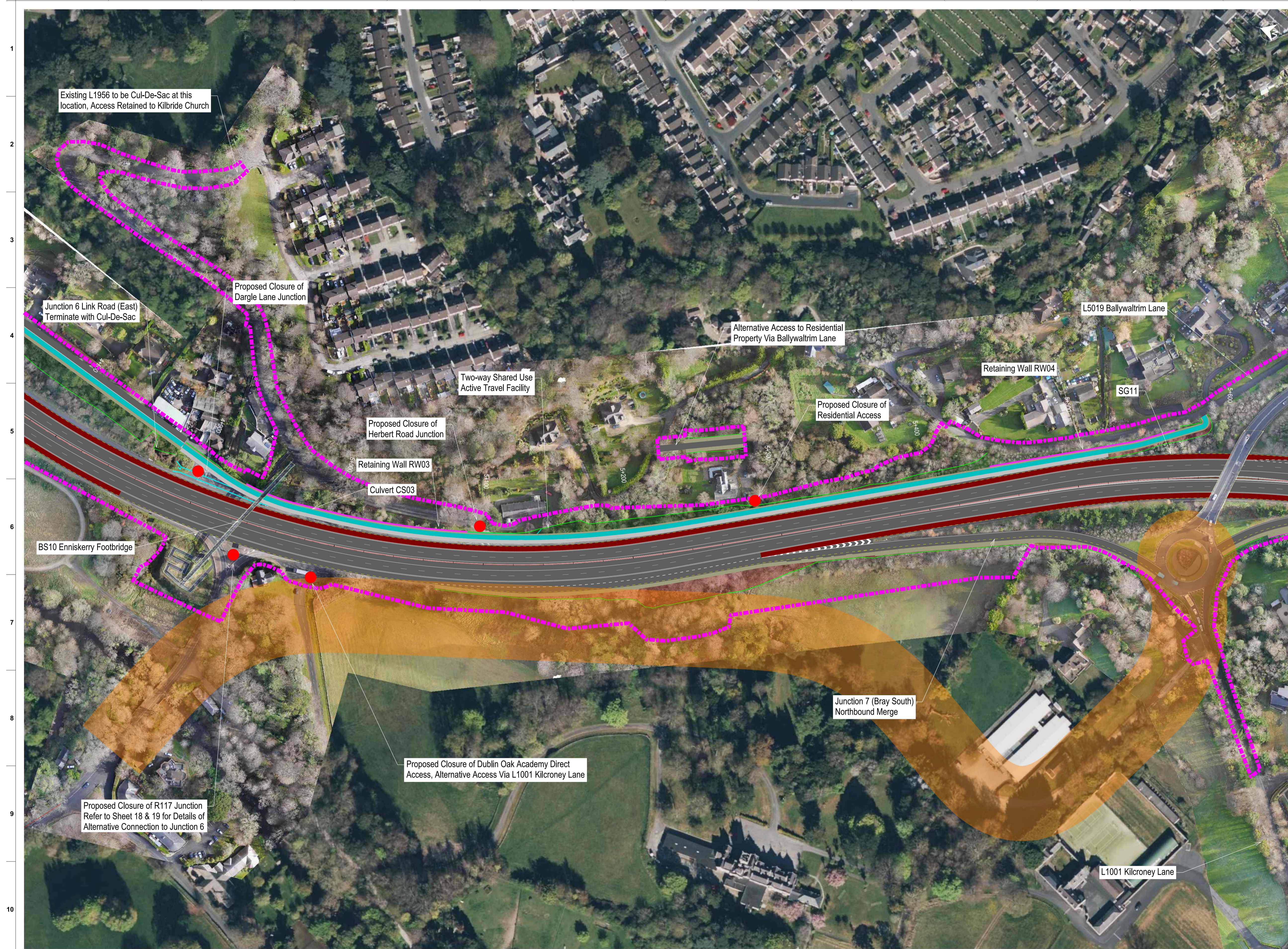
Drawing Title
 Preferred Option Public Display
 Sheet 9 of 20

Drawing Status

For Information





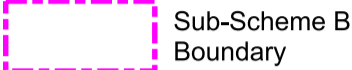




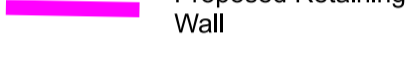
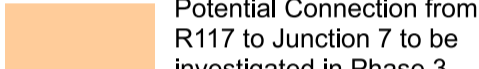
Drawing No
 265455-ARP-PD-BIS-DR-CH-0009

Issue
 P01



FOR INFORMATION

LEGEND - PLAN

-  Fill Slopes
-  Proposed Road Geometry
-  Proposed Junction Closure
-  Sub-Scheme A Boundary
-  Sub-Scheme B Boundary
-  Sub-Scheme C Boundary
-  Hard Shoulder Bus Priority Measure
-  Active Travel Facility
-  Existing Culvert
-  Proposed Retaining Wall
-  Potential Connection from R117 to Junction 7 to be investigated in Phase 3

© Ordnance Survey Ireland. All rights reserved. Licence Number 2015-35CCMA/Dun Laoghaire-Rathdown County Council
 © Ordnance Survey Ireland. All rights reserved. Licence Number 2022/35CCMA/Wicklow County Council

Clients



NTA
 Údaráil Náisiúnta Sampaí
 National Transport Authority

Disclaimer Note:
 The design shown is draft only and is subject to change. More detailed assessments, ongoing studies and the information received from the public may result in changes to parts, or all of the Design. Any changes to the Design may affect the other information.

Nóta Séanta:
 Tá na Dearadh ina bfoin dréacht, d'fhéadfaí athraithe teacht air. Is mar toradh ar mheasúnaíthe níos, ar stadéar leanúnach agus ar eolas ón bpobal a dhéanfaí athruithe teacht ar an Dearadh ina iomláine nó ar chuid de.
 D'fhéadfaidh ag aon athrú ar an dearadh tionchar a bheith aige ar an eolas eile.

Consultant



50 Ringsend Road
 Dublin 4
 D04 T6X0
 Ireland

T +353 1 233 4455
 F +353 1 668 3169
 W www.arup.com
 E dublin@arup.com

Job Title
 N11/M11 Bus Priority Interim Scheme

Scale at A1
 1:1250 @ A1

Date
 September 2023

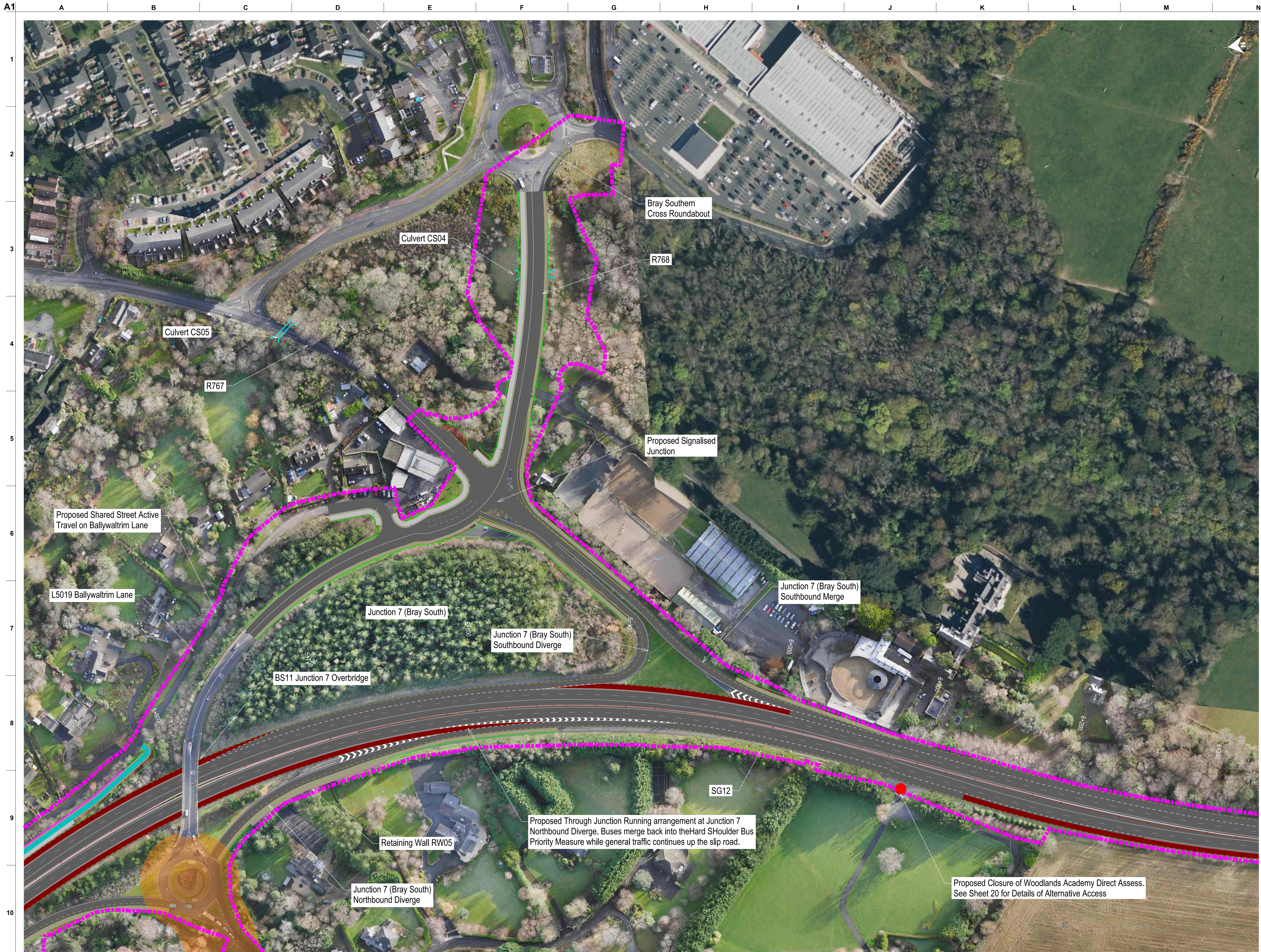
Issue	Date	By	Chkd	Appd
P01	07/09/2023	EAM	MA	AC

Drawing Title
 Preferred Option Public Display
 Sheet 10 of 20

Drawing Status
 For Information












Drawing No
 265455-ARP-PD-BIS-DR-CH-0010

Issue
 P01



FOR INFORMATION

LEGEND - PLAN

-  Fill Slopes
-  Proposed Road Geometry
-  Proposed Junction Closure
-  Sub-Scheme A Boundary
-  Sub-Scheme B Boundary
-  Sub-Scheme C Boundary
-  Hard Shoulder Bus Priority Measure
-  Active Travel Facility
-  Existing Culvert
-  Proposed Retaining Wall
-  Potential Connection from R117 to Junction 7 to be investigated in Phase 3

© Ordnance Survey Ireland. All rights reserved. Licence Number 2015-35CCMA/Dun Laoghaire-Rathdown County Council
 © Ordnance Survey Ireland. All rights reserved. Licence Number 2022/35CCMA/Wicklow County Council

Clients



WICKLOW
WICKLOW COUNTY COUNCIL

KILDARE
KILDARE COUNTY COUNCIL

NTA
NATIONAL TRANSPORT AUTHORITY

Disclaimer Note:
 The design shown is draft only and is subject to change. More detailed assessments, ongoing studies and the information received from the public may result in changes to parts, or all of the Design. Any changes to the Design may affect the other information.

Nóta Séanta:
 Tá na Dearadh ina bfoin dréacht, d'fhéadfaí athraithe teacht air. Is mar toradh ar mheasúnaíthe níos, ar stadéar leanúnach agus ar eolas ón bpobal a dhéanfaí athraithe teacht ar an Dearadh ina iomláine nó ar chuid de. D'fhéadfaidh ag aon athrú ar an dearadh tionchar a bheith aige ar an eolas eile.

Consultant



50 Ringsend Road
 Dublin 4
 D04 T6X0
 Ireland

T +353 1 233 4455
 F +353 1 668 3169
 W www.arup.com
 E dublin@arup.com

Job Title
 N11/M11 Bus Priority Interim Scheme

Scale at A1
 1:1250 @ A1

Date
 September 2023

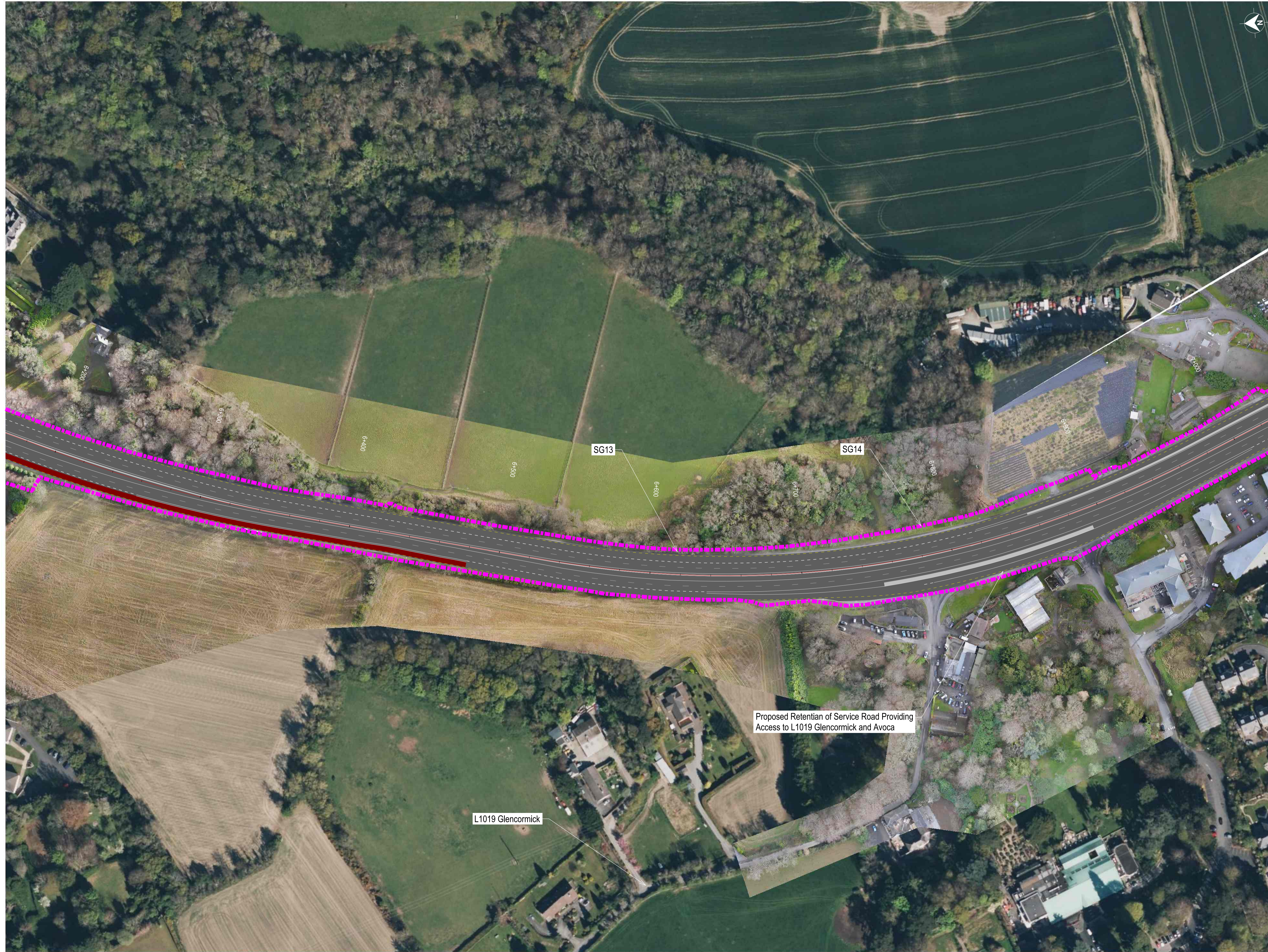
Issue	Date	By	Chkd	Appd
P01	07/09/2023	EAM	MA	AC

Drawing Title
 Preferred Option Public Display
 Sheet 11 of 20

Drawing Status
 For Information

Drawing No
 265455-ARP-PD-BIS-DR-CH-0011

Issue
 P01



FOR INFORMATION

LEGEND - PLAN

- Fill Slopes
Proposed Road Geometry
- Proposed Junction Closure
- Sub-Scheme A Boundary
- Sub-Scheme B Boundary
- Sub-Scheme C Boundary
- Hard Shoulder Bus Priority Measure
- Active Travel Facility
- Existing Culvert
- Proposed Retaining Wall
- Potential Connection from R117 to Junction 7 to be investigated in Phase 3

Proposed Retention of Service Road Providing Access to L1019 Glencormick and Avoca

L1019 Glencormick

© Ordnance Survey Ireland. All rights reserved. Licence Number 2015-35CCMA/Dun Laoghaire-Rathdown County Council
© Ordnance Survey Ireland. All rights reserved. Licence Number 2022/35CCMA/Wicklow County Council

Clients

WICKLOW
WICKLOW COUNTY COUNCIL
CILL MHAITAIN

KILDARE
KILDARE COUNTY COUNCIL
NATIONAL ROAD CENTRE

NTA
NATIONAL TRANSPORT AUTHORITY

An Roinn Iompair
Department of Transport

dlr
Dublin Region

Disclaimer Note:
The design shown is draft only and is subject to change. More detailed assessments, ongoing studies and the information received from the public may result in changes to parts, or all of the Design. Any changes to the Design may affect the other information.

Nóta Séanta:
Tá na Dearadh ina bfoin dréacht, d'fhéadfaí athraithe teacht air. Is mar toradh ar mheasúnaíthe níos, ar stadéar leanúnach agus ar eolas ón bpobal a dhéanfaí athruithe teacht ar an Dearadh ina iomláine nó ar chuid de. D'fhéadfaidh ag aon athrú ar an dearadh tionchar a bheith aige ar an eolas eile.

Consultant

ARUP

50 Ringsend Road
Dublin 4
D04 T6X0
Ireland

T +353 1 233 4455
F +353 1 668 3169
W www.arup.com
E dublin@arup.com

Job Title
N11/M11 Bus Priority Interim Scheme

Scale at A1
1:1250 @ A1

Date
September 2023

Issue	Date	By	Chkd	Appd
P01	07/09/2023	EAM	MA	AC

Drawing Title
Preferred Option Public Display
Sheet 12 of 20

Drawing Status

For Information

Drawing No
265455-ARP-PD-BIS-DR-CH-0012

Issue
P01

A1
1
2
3
4
5
6
7
8
9
10

A B C D E F G H I J K L M N O P



FOR INFORMATION

LEGEND - PLAN

- Fill Slopes
- Proposed Road Geometry
- Proposed Junction Closure
- Sub-Scheme A Boundary
- Sub-Scheme B Boundary
- Sub-Scheme C Boundary
- Hard Shoulder Bus Priority Measure
- Active Travel Facility
- Existing Culvert
- Proposed Retaining Wall
- Potential Connection from R117 to Junction 7 to be investigated in Phase 3

© Ordnance Survey Ireland. All rights reserved. Licence Number 2015-35CCMA/Dun Laoghaire-Rathdown County Council
 © Ordnance Survey Ireland. All rights reserved. Licence Number 2022/35CCMA/Wicklow County Council

Clients

NTA
 Údair Náisiúnta Sampaí
 National Transport Authority

Disclaimer Note:
 The design shown is draft only and is subject to change. More detailed assessments, ongoing studies and the information received from the public may result in changes to parts, or all of the Design. Any changes to the Design may affect the other information.

Nóta Séanta:
 Tá na Dearadh ina bfoin dréacht, d'fhéadfai athraithe teacht air. Is mar toradh ar mheasúnaíthe níos, ar stadéar leanúnach agus ar eolas ón bpobal a dhéanfaí athruithe teacht ar an Dearadh ina iomláine nó ar chuid de.
 D'fhéadfadh ag aon athrú ar an dearadh tionchar a bheith aige ar an eolas eile.

Consultant

50 Ringsend Road
 Dublin 4
 D04 T6X0
 Ireland

T +353 1 233 4455
 F +353 1 668 3169
 W www.arup.com
 E dublin@arup.com

Job Title
 N11/M11 Bus Priority Interim Scheme

Scale at A1
 1:1250 @ A1

Date
 September 2023

Issue	Date	By	Chkd	Appd
P01	07/09/2023	EAM	MA	AC

Drawing Title
 Preferred Option Public Display
 Sheet 13 of 20

Drawing Status
 For Information

Drawing No
 265455-ARP-PD-BIS-DR-CH-0013












Issue
 P01

A1
1
2
3
4
5
6
7
8
9
10



FOR INFORMATION

LEGEND - PLAN

-  Fill Slopes
-  Proposed Road Geometry
-  Proposed Junction Closure
-  Sub-Scheme A Boundary
-  Sub-Scheme B Boundary
-  Sub-Scheme C Boundary
-  Hard Shoulder Bus Priority Measure
-  Active Travel Facility
-  Existing Culvert
-  Proposed Retaining Wall
-  Potential Connection from R117 to Junction 7 to be investigated in Phase 3

© Ordnance Survey Ireland. All rights reserved. Licence Number 2015-35CCMA/Dun Laoghaire-Rathdown County Council
 © Ordnance Survey Ireland. All rights reserved. Licence Number 2022/35CCMA/Wicklow County Council

Clients




WICKLOW
KILDARE
NTA

Disclaimer Note:
 The design shown is draft only and is subject to change. More detailed assessments, ongoing studies and the information received from the public may result in changes to parts, or all of the Design. Any changes to the Design may affect the other information.

Nóta Séanta:
 Tá na Dearadh ina bfoin dréacht, d'fhéadfaí athraithe teacht air. Is mar toradh ar mheasúnaíthe níos, ar stadéar leanúnach agus ar eolas ón bpobal a dhéanfaí athruithe teacht ar an Dearadh ina iomláine nó ar chuid de.
 D'fhéadfaidh ag aon athrú ar an dearadh tionchar a bheith aige ar an eolas eile.

Consultant



50 Ringsend Road
 Dublin 4
 D04 T6X0
 Ireland

T +353 1 233 4455
 F +353 1 668 3169
 W www.arup.com
 E dublin@arup.com

Job Title
 N11/M11 Bus Priority Interim Scheme

Scale at A1
 1:1250 @ A1

Date
 September 2023

Issue	Date	By	Chkd	Appd
P01	07/09/2023	EAM	MA	AC

Drawing Title
 Preferred Option Public Display
 Sheet 14 of 20

Drawing Status

For Information

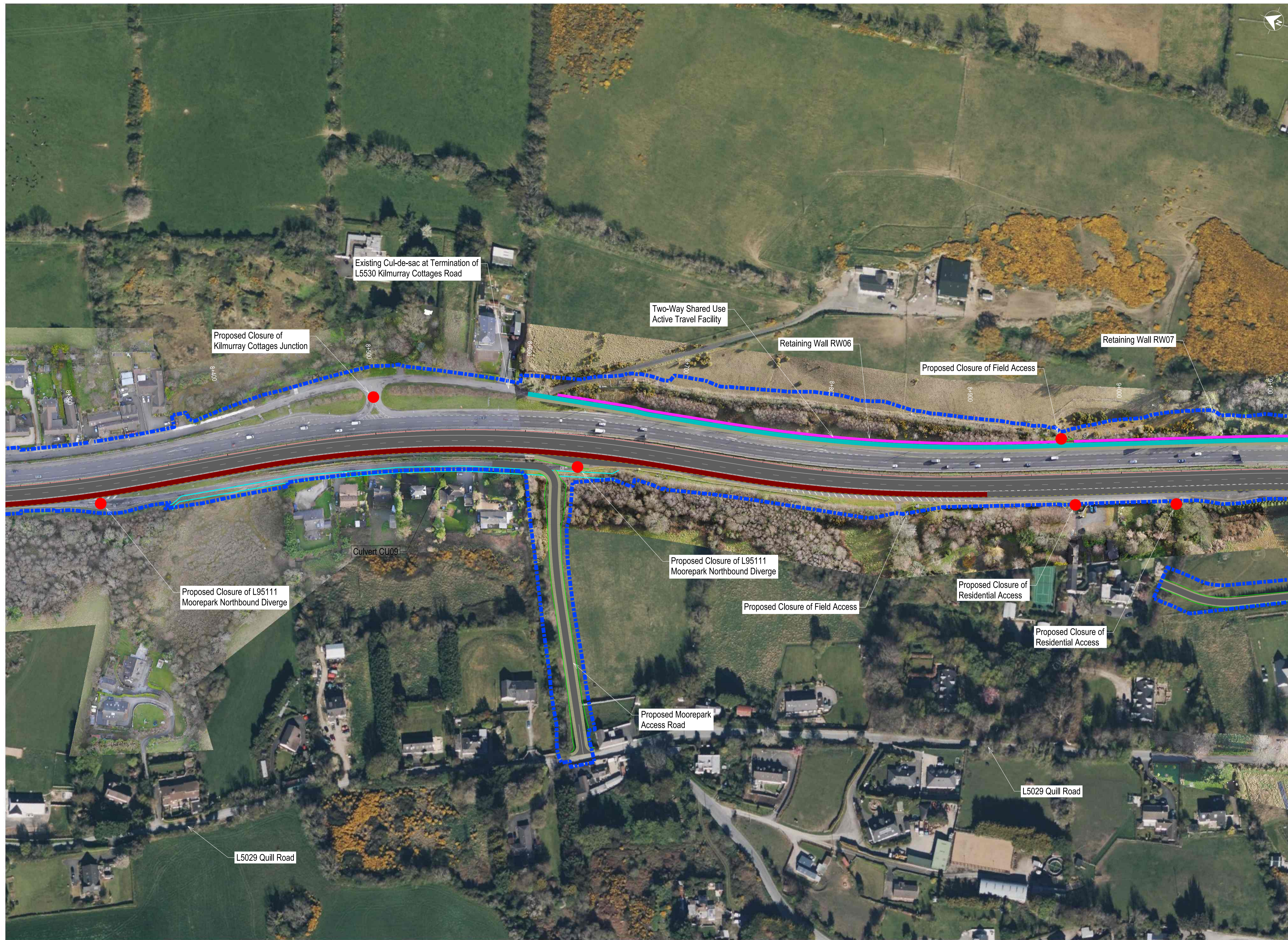
Drawing No
 265455-ARP-PD-BIS-DR-CH-0014

Issue
 P01

A1











A B C D E F G H I J K L M N O P

1
2
3
4
5
6
7
8
9
10



FOR INFORMATION

LEGEND - PLAN

-  Fill Slopes
Proposed Road Geometry
-  Proposed Junction Closure
-  Sub-Scheme A Boundary
-  Sub-Scheme B Boundary
-  Sub-Scheme C Boundary
-  Hard Shoulder Bus Priority Measure
-  Active Travel Facility
-  Existing Culvert
-  Proposed Retaining Wall
-  Potential Connection from R117 to Junction 7 to be investigated in Phase 3

© Ordnance Survey Ireland. All rights reserved. Licence Number 2015-35CCMA/Dun Laoghaire-Rathdown County Council
 © Ordnance Survey Ireland. All rights reserved. Licence Number 2022/35CCMA/Wicklow County Council

Clients



WICKLOW
CILL MHAITÍN

KILDARE
NATIONAL ROAD CENTRE

NTA
Údaráil Náisiúnta Sompair
National Transport Authority

Disclaimer Note:
The design shown is draft only and is subject to change. More detailed assessments, ongoing studies and the information received from the public may result in changes to parts, or all of the Design. Any changes to the Design may affect the other information.

Nóta Séanta:
Tá na Dearadh ina bfoin dréacht, d'fhéadfaí athraithe teacht air. Is mar toradh ar mheasúnaíthe níos, ar stadéar leanúnach agus ar eolas ón bpobal a dhéanfaí athruithe teacht ar an Dearadh ina iomláine nó ar chuid de.
D'fhéadfaidh ag aon athrú ar an dearadh tionchar a bheith aige ar an eolas eile.

Consultant



50 Ringsend Road
Dublin 4
D04 T6X0
Ireland

T +353 1 233 4455
F +353 1 668 3169
W www.arup.com
E dublin@arup.com

Job Title
N11/M11 Bus Priority Interim Scheme

Scale at A1
1:1250 @ A1

Date
September 2023

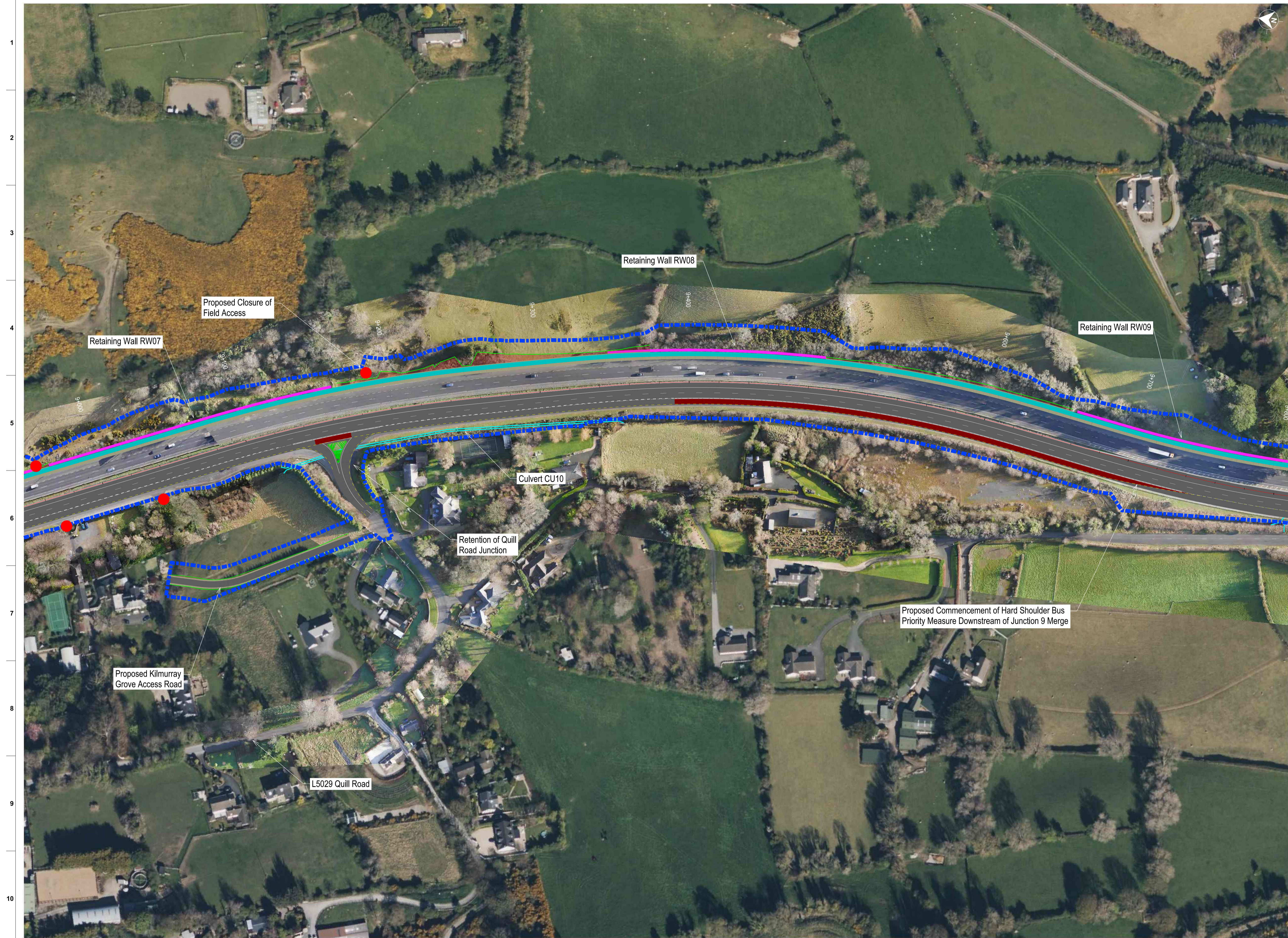
Issue	Date	By	Chkd	Appd
P01	07/09/2023	EAM	MA	AC

Drawing Title
Preferred Option Public Display
Sheet 15 of 20

Drawing Status








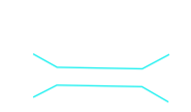



For Information
Drawing No
265455-ARP-PD-BIS-DR-CH-0015

Issue
P01



FOR INFORMATION

LEGEND - PLAN

-  Fill Slopes
-  Proposed Road Geometry
-  Proposed Junction Closure
-  Sub-Scheme A Boundary
-  Sub-Scheme B Boundary
-  Sub-Scheme C Boundary
-  Hard Shoulder Bus Priority Measure
-  Active Travel Facility
-  Existing Culvert
-  Proposed Retaining Wall
-  Potential Connection from R117 to Junction 7 to be investigated in Phase 3

© Ordnance Survey Ireland. All rights reserved. Licence Number 2015-35CCMA/Dun Laoghaire-Rathdown County Council
 © Ordnance Survey Ireland. All rights reserved. Licence Number 2022/35CCMA/Wicklow County Council

Clients



WICKLOW
WICKLOW COUNTY COUNCIL

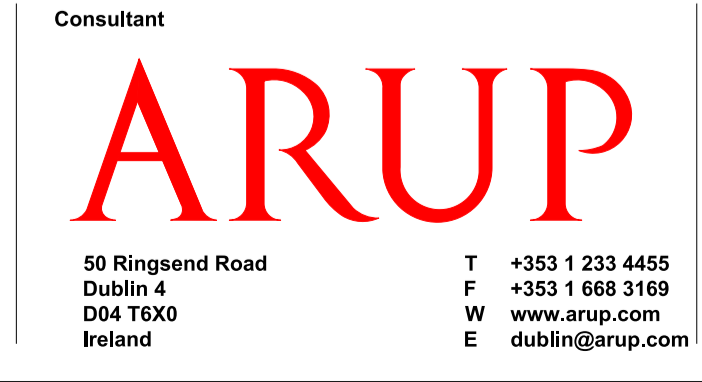
KILDARE
KILDARE COUNTY COUNCIL

NTA
NATIONAL TRANSPORT AUTHORITY

Disclaimer Note:
 The design shown is draft only and is subject to change. More detailed assessments, ongoing studies and the information received from the public may result in changes to parts, or all of the Design. Any changes to the Design may affect the other information.

Nóta Séanta:
 Tá na Dearadh ina bfoin dréacht, d'fhéadfaí athraithe teacht air. Is mar toradh ar mheasúnaíthe níos, ar stadéar leanúnach agus ar eolas ón bpobal a dhéanfaí athruithe teacht ar an Dearadh ina iomláine nó ar chuid de. D'fhéadfaidh ag aon athrú ar an dearadh tionchar a bheith aige ar an eolas eile.

Consultant



50 Ringsend Road
 Dublin 4
 D04 T6X0
 Ireland

T +353 1 233 4455
 F +353 1 668 3169
 W www.arup.com
 E dublin@arup.com

Job Title
 N11/M11 Bus Priority Interim Scheme

Scale at A1
 1:1250 @ A1

Date
 September 2023

Issue	Date	By	Chkd	Appd
P01	07/09/2023	EAM	MA	AC

Drawing Title
 Preferred Option Public Display
 Sheet 16 of 20

Drawing Status

For Information

Drawing No
 265455-ARP-PD-BIS-DR-CH-0016

Issue
 P01



FOR INFORMATION

LEGEND - PLAN

- Fill Slopes
- Proposed Road Geometry
- Proposed Junction Closure
- Sub-Scheme A Boundary
- Sub-Scheme B Boundary
- Sub-Scheme C Boundary
- Hard Shoulder Bus Priority Measure
- Active Travel Facility
- Existing Culvert
- Proposed Retaining Wall
- Potential Connection from R117 to Junction 7 to be investigated in Phase 3

© Ordnance Survey Ireland. All rights reserved. Licence Number 2015-35CCMA/Dun Laoghaire-Rathdown County Council
 © Ordnance Survey Ireland. All rights reserved. Licence Number 2022/35CCMA/Wicklow County Council

Clients

WICKLOW
CILL MHTÁIN

KILDARE
NATIONAL ROAD CENTRE

NTA
Údaráil Náisiúnta Sampaí

Disclaimer Note:
 The design shown is draft only and is subject to change. More detailed assessments, ongoing studies and the information received from the public may result in changes to parts, or all of the Design. Any changes to the Design may affect the other information.

Nóta Séanta:
 Tá na Dearadh ina bfoin dréacht, d'fhéadfaí athraithe teacht air. Is mar toradh ar mheasúnaíthe níos, ar stadéar leanúnach agus ar eolas ón bpobal a dhéanfaí athruithe teacht ar an Dearadh ina iomláine nó ar chuid de. D'fhéadfaidh ag aon athrú ar an dearadh tionchar a bheith aige ar an eolas eile.

Consultant

50 Ringsend Road
 Dublin 4
 D04 T6X0
 Ireland

T +353 1 233 4455
 F +353 1 668 3169
 W www.arup.com
 E dublin@arup.com

Job Title
 N11/M11 Bus Priority Interim Scheme

Scale at A1
 1:1250 @ A1

Date
 September 2023

Issue	Date	By	Chkd	Appd
P01	07/09/2023	EAM	MA	AC

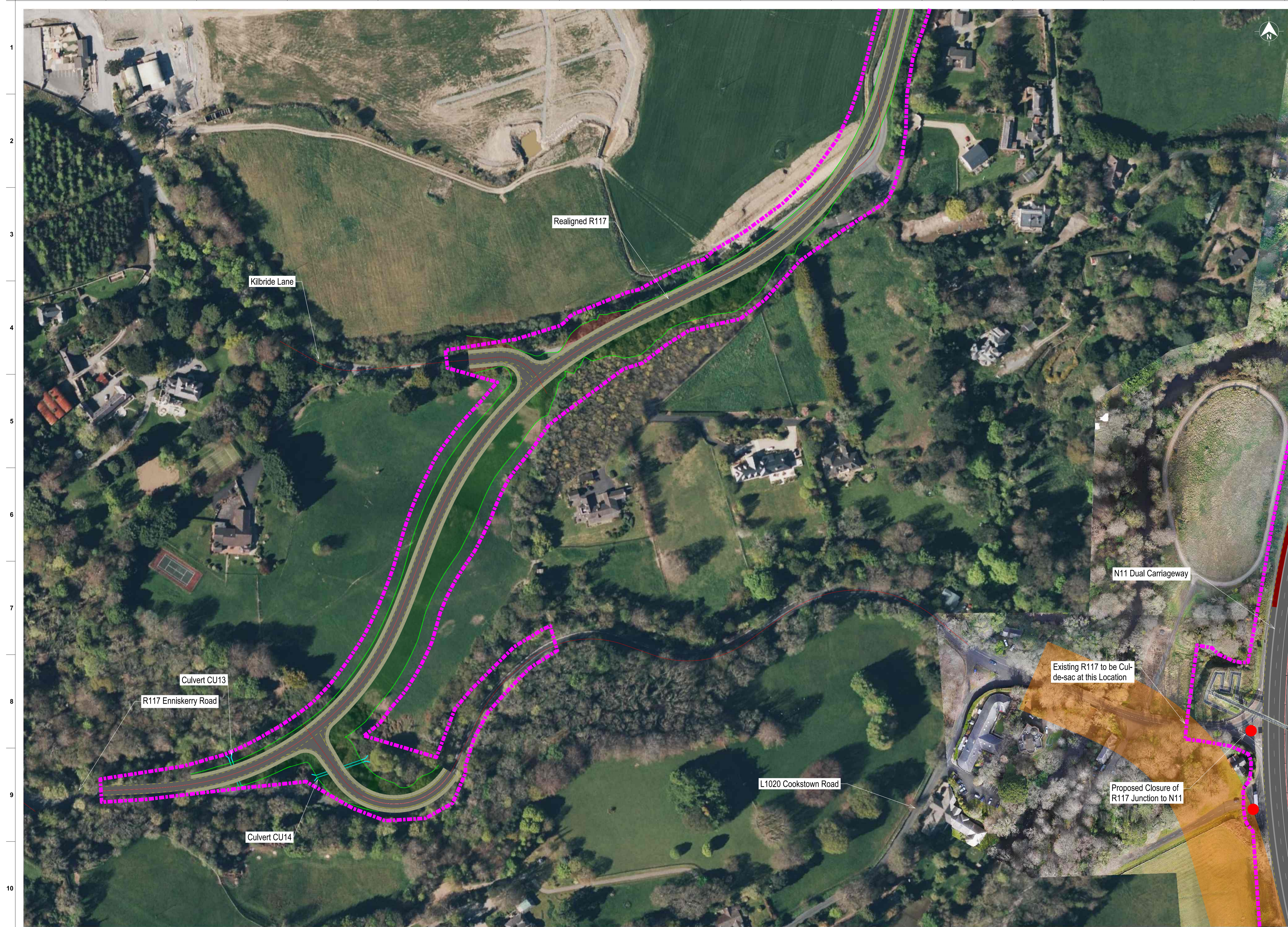
Drawing Title
 Preferred Option Public Display
 Sheet 17 of 20

Drawing Status

For Information

Drawing No
 265455-ARP-PD-BIS-DR-CH-0017

Issue
 P01



FOR INFORMATION

LEGEND - PLAN

- Fill Slopes
Proposed Road Geometry
- Proposed Junction Closure
- Sub-Scheme A Boundary
- Sub-Scheme B Boundary
- Sub-Scheme C Boundary
- Hard Shoulder Bus Priority Measure
- Active Travel Facility
- Existing Culvert
- Proposed Retaining Wall
- Potential Connection from R117 to Junction 7 to be investigated in Phase 3

© Ordnance Survey Ireland. All rights reserved. Licence Number 2015-35CCMA/Dun Laoghaire-Rathdown County Council
 © Ordnance Survey Ireland. All rights reserved. Licence Number 2022/35CCMA/Wicklow County Council

Clients

WICKLOW
KILDARE
NTA

Disclaimer Note:
 The design shown is draft only and is subject to change. More detailed assessments, ongoing studies and the information received from the public may result in changes to parts, or all of the Design. Any changes to the Design may affect the other information.

Nóta Séanta:
 Tá na Dearadh ina bfoin dréacht, d'fhéadfaí athraithe teacht air. Is mar toradh ar mheasúnaíthe níos, ar stadéar leanúnach agus ar eolas ón bpobal a dhéanfaí athruithe teacht ar an Dearadh ina iomláine nó ar chuid de. D'fhéadfaidh ag aon athrú ar an dearadh tionchar a bheith aige ar an eolas eile.

Consultant

50 Ringsend Road
 Dublin 4
 D04 T6X0
 Ireland

T +353 1 233 4455
 F +353 1 668 3169
 W www.arup.com
 E dublin@arup.com

Job Title
 N11/M11 Bus Priority Interim Scheme

Scale at A1
 1:1250 @ A1

Date
 September 2023

Issue	Date	By	Chkd	Appd
P01	07/09/2023	EAM	MA	AC

Drawing Title
 Preferred Option Public Display
 Sheet 18 of 20

Drawing Status
 For Information

Drawing No
 265455-ARP-PD-BIS-DR-CH-0018












Issue
 P01

A1
1
2
3
4
5
6
7
8
9
10



FOR INFORMATION

LEGEND - PLAN

-  Fill Slopes
-  Proposed Road Geometry
-  Proposed Junction Closure
-  Sub-Scheme A Boundary
-  Sub-Scheme B Boundary
-  Sub-Scheme C Boundary
-  Hard Shoulder Bus Priority Measure
-  Active Travel Facility
-  Existing Culvert
-  Proposed Retaining Wall
-  Potential Connection from R117 to Junction 7 to be investigated in Phase 3

© Ordnance Survey Ireland. All rights reserved. Licence Number 2015-35CCMA/Dun Laoghaire-Rathdown County Council
 © Ordnance Survey Ireland. All rights reserved. Licence Number 2022/35CCMA/Wicklow County Council

Clients



Wicklow
Kildare
NTA

Disclaimer Note:
 The design shown is draft only and is subject to change. More detailed assessments, ongoing studies and the information received from the public may result in changes to parts, or all of the Design. Any changes to the Design may affect the other information.

Nóta Séanta:
 Tá na Dearadh ina bfoin dréacht, d'fhéadfaí athraithe teacht air. Is mar toradh ar mheasúnaithe níos, ar stadéar leanúnach agus ar eolas ón bpobal a dhéanfaí athruithe teacht ar an Dearadh ina iomláine nó ar chuid de. D'fhéadfaidh ag aon athrú ar an dearadh tionchar a bheith aige ar an eolas eile.

Consultant



50 Ringsend Road
 Dublin 4
 D04 T6X0
 Ireland

T +353 1 233 4455
 F +353 1 668 3169
 W www.arup.com
 E dublin@arup.com

Job Title
N11/M11 Bus Priority Interim Scheme

Scale at A1
1:1250 @ A1

Date
September 2023

Issue	Date	By	Chkd	Appd
P01	07/09/2023	EAM	MA	AC

Drawing Title
Preferred Option Public Display Sheet 19 of 20

Drawing Status
For Information

Drawing No
265455-ARP-PD-BIS-DR-CH-0019

Issue
P01



FOR INFORMATION

LEGEND - PLAN

- Fill Slopes
Proposed Road Geometry
- Proposed Junction Closure
- Sub-Scheme A Boundary
- Sub-Scheme B Boundary
- Sub-Scheme C Boundary
- Hard Shoulder Bus Priority Measure
- Active Travel Facility
- Existing Culvert
- Proposed Retaining Wall
- Potential Connection from R117 to Junction 7 to be investigated in Phase 3

© Ordnance Survey Ireland. All rights reserved. Licence Number 2015-35CCMA/Dun Laoghaire-Rathdown County Council
 © Ordnance Survey Ireland. All rights reserved. Licence Number 2022/35CCMA/Wicklow County Council

Clients

WICKLOW
WICKLOW COUNTY COUNCIL
CILL MHAITAIN

KILDARE
KILDARE COUNTY COUNCIL
NATIONAL ROAD CENTRE

NTA
NATIONAL TRANSPORT AUTHORITY

Disclaimer Note:
 The design shown is draft only and is subject to change. More detailed assessments, ongoing studies and the information received from the public may result in changes to parts, or all of the Design. Any changes to the Design may affect the other information.

Nóta Séanta:
 Tá na Dearadh ina bfoin dréacht, d'fhéadfaí athraithe teacht air. Is mar toradh ar mheasúnaíthe níos, ar stadéar leanúnach agus ar eolas ón bpobal a dhéanfaí athruithe teacht ar an Dearadh ina iomláine nó ar chuid de.
 D'fhéadfaidh ag aon athrú ar an dearadh tionchar a bheith aige ar an eolas eile.

Consultant

50 Ringsend Road
 Dublin 4
 D04 T6X0
 Ireland

T +353 1 233 4455
 F +353 1 668 3169
 W www.arup.com
 E dublin@arup.com

Job Title
 N11/M11 Bus Priority Interim Scheme

Scale at A1
 1:1250 @ A1

Date
 September 2023

Issue	Date	By	Chkd	Appd
P01	07/09/2023	EAM	MA	AC

Drawing Title
 Preferred Option Public Display
 Sheet 20 of 20

Drawing Status

For Information
 Drawing No
 265455-ARP-PD-BIS-DR-CH-0020

Issue
 P01